

NOTICE!!

These documents have been scanned!

Do not place un-scanned documents beneath this notice!

Do not remove this notice from this file!

GPO Jacket No. 560-102
Print Order 61540
Rise Business Services, LLC
Job=AZ15 5/6/2019



Box Number= AZ15022



Claim Begin-End: AMC434537-AMC434541

1 Initial Receipt



AZ15022-3

AMC434518-AMC435476

United States Department of the Interior
Bureau of Land Management
LANDS/RECREATION & PLANNING
ONE N CENTRAL AVE
PHOENIX, AZ 85004 -2203
Phone: 602-417-9200

Receipt

No: 3421647

Transaction #: 3520552	
Date of Transaction: 10/29/2015	
CUSTOMER:	
STEVE F KAROLYI PO BOX 74353 PHOENIX,AZ 85087-1006 US	

Rtm

LINE #	QTY	DESCRIPTION	REMARKS	UNIT PRICE	TOTAL
1	5.00	LOCATABLE MINERALS / MINING CLAIMS-NEW,UNADJUD, ONE OR MORE AUTH NOS / NEW MINING CLAIMS LOCATION FEE CASES: AMC434537/\$37.00, AMC434538/\$37.00, AMC434539/\$37.00, AMC434540/\$37.00, AMC434541/\$37.00		- n/a -	185.00
2	5.00	LOCATABLE MINERALS / MINING CLAIMS-NEW,UNADJUD, ONE OR MORE AUTH NOS / NEW MINING CLAIM PROCESSING FEE CASES: AMC434537/\$20.00, AMC434538/\$20.00, AMC434539/\$20.00, AMC434540/\$20.00, AMC434541/\$20.00		- n/a -	100.00
3	5.00	LOCATABLE MINERALS / MINING CLAIMS-NEW,UNADJUD, ONE OR MORE AUTH NOS / NEW MINING CLAIMS MAINTENANCE FEE CASES: AMC434537/\$155.00, AMC434538/\$155.00, AMC434539/\$155.00, AMC434540/\$155.00, AMC434541/\$155.00		- n/a -	775.00
TOTAL:					\$1,060.00

PAYMENT INFORMATION			
NOTE: Items will appear on credit card statement as "Bureau of Land Mgmt CO".			
1	AMOUNT:	1060.00	POSTMARKED: N/A
	TYPE:	CREDIT CARD	RECEIVED: 10/28/2015
	NAME:	KAROLYI, STEVE F PO BOX 74353 PHOENIX AZ 85087-1006 US	
	CARD NO:	XXXXXXXXXXXX5005	AUTH CODE: 192451

NAME ON CARD:	STEVE KAROLYI
EXPIRES:	01/2020
SIGNATURE:	

REMARKS

This receipt was generated by the automated BLM Collections and Billing System and is a paper representation of a portion of the official electronic record contained therein.

NOTICE!!

These documents have been scanned!

Do not place un-scanned documents beneath this notice!

Do not remove this notice from this file!

GPO Jacket No. 560-102
Print Order 61540
Rise Business Services, LLC
Job=AZ15 5/6/2019



Box Number= AZ15022



Claim Begin-End: AMC434537-AMC434541

2 Correspondence



AZ15022-3

AMC434518-AMC435476



United States Department of the Interior



BUREAU OF LAND MANAGEMENT
Arizona State Office
One North Central Avenue, Suite 800
Phoenix, Arizona 85004-4427
www.blm.gov/az/

JAN 26 2018

In Reply Refer To:
3800 (9200) RM
AMC434537, AMC436470, AMC438189

CERTIFIED MAIL - RETURN RECEIPT REQUESTED No. 7017 0190 0000 4056 6192

DECISION

AMIE HOWARD : The block below contains a list of the claims
RR 3 BOX 50A : affected.
KAHOKA, MO 63445-9363 :

AMC434537, AMC436471, AMC438190
MARCOS GOLD #1, MOON ANCHOR MINE, HUMBOLDT

MINING CLAIMS DECLARED FORFEITED

The mining claims listed above have been declared forfeited as of December 30, 2017, for failure to timely file the required affidavit of labor for the 2017 assessment year.

A small miner's maintenance fee waiver certification was filed for these claims for the 2017 assessment year, which began on September 1, 2016, and ended September 1, 2017. Therefore, pursuant to regulations found at 43 CFR 3835.16 and 3835.31, an affidavit of labor for the 2017 assessment year must have been filed on or before December 30, 2017, along with a \$10 processing fee per claim. Failure to timely file this affidavit and fee constitutes a forfeiture of the claims (43 CFR 3835.91).

Reclamation Requirements

You are required to reclaim all areas disturbed by your activities on lands encompassed by your mining claim(s) and/or site(s). After you complete the reclamation, you must notify the authorized officer of the appropriate surface managing agency so that the authorized officer may conduct a final site inspection and determine whether you may be released from liability. If you fail to reclaim the land to the satisfaction of the authorized officer, the surface management agency may cite you for noncompliance under its surface management regulations.

For land administered by the Bureau of Land Management (BLM), if you fail to reclaim the land to the satisfaction of the authorized officer as required in 43 CFR Subpart 3809, BLM will issue an order of noncompliance under 43 CFR 3809.601(a). If you fail to comply with the noncompliance order, BLM may take further action under 43 CFR 3809.604. Failure to conduct reclamation is a prohibited act that may subject you to criminal penalties. See 43 CFR 3809.605(h) and 43 CFR 3809.700.

Appeal Procedures

This decision may be appealed to the Interior Board of Land Appeals, Office of the Secretary, in accordance with the regulations contained in 43 CFR, Part 4, and the enclosed Form 1842-1. If an appeal is taken, your notice of appeal must be filed in this office (at the above address) within 30 days from receipt of this decision. The appellant has the burden of showing that the decision appealed from is in error.

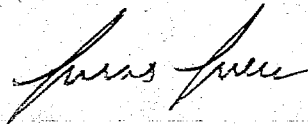
If you wish to file a petition pursuant to regulation 43 CFR 4.21 (58 FR 4939, January 19, 1993) for a stay of the effectiveness of this decision during the time that your appeal is being reviewed by the Board, the petition for a stay must accompany your notice of appeal. A petition for a stay is required to show sufficient justification based on the standards listed below. Copies of the notice of appeal and petition for a stay **must** also be submitted to each party named in this decision and to the Interior Board of Land Appeals and to the appropriate Office of the Solicitor (see 43 CFR 4.413) at the same time the original documents are filed with this office. If you request a stay, you have the burden of proof to demonstrate that a stay should be granted.

Standards for Obtaining a Stay

Except as otherwise provided by law or other pertinent regulation, a petition for a stay of a decision pending appeal shall show sufficient justification based on the following standards:

- (1) The relative harm to the parties if the stay is granted or denied,
- (2) The likelihood of the appellant's success on the merits,
- (3) The likelihood of immediate and irreparable harm if the stay is not granted, and
- (4) Whether the public interest favors granting the stay.

Please include your AMC serial number(s) on all correspondence. If additional information is required, please contact RéAnn Myers at 602-417-9413.




Lucas Lucero
Deputy State Director
Lands, Minerals and Energy Division

Enclosure

CERTIFIED MAIL®

**UNITED STATES
DEPARTMENT OF THE INTERIOR
Bureau of Land Management
Arizona State Office
One North Central Avenue, Suite 800
Phoenix, Arizona 85004-4427**



7017 0190 0000 4056 6192

neopostSM
01/26/2018
US POSTAGE

FIRST-CLASS MAIL

\$06.88⁰

US OFFICIAL MAIL
\$300 Penalty
For Private Use
ZIP 85004
041L11101433



**OFFICIAL BUSINESS
PENALTY FOR PRIVATE USE \$300**

RIS UNC 2/21/18

9200 RM

PHOENIX, ARIZONA

2018 MAR -6 A 8:17

RECEIVED
BUREAU OF LAND MANAGEMENT
ARIZONA STATE OFFICE

AMIE HOWARD
RR 3 BOX 50A
KAHOKA, MO 63445-9363

*Accepted
x N/A
2/1
WB*

NAME _____
1ST NOTICE *21*

NIXIE 631 DE 1 2202/27/18

RETURN TO SENDER
UNDELIVERABLE AS ADDRESSED
UNABLE TO FORWARD

BC: 85004442700 *1814-03089-29-42

850044427
63445-9363

PLACE STICKER AT TOP OF ENVELOPE TO THE RIGHT

SENDER: COMPLETE THIS SECTION

- Complete items 1, 2, and 3.
- Print your name and address on the reverse so that we can return the card to you.
- Attach this card to the back of the mailpiece, or on the front if space permits.

1. Article Addressed to:

AMIE HOWARD
 RR 3 BOX 50A
 KAHOKA, MO 63445-9363
 9200/RM/AMC434537, AMC436470,
 AMC438189



9590 9402 2630 6336 1236 56

2. Article Number (Transfer from service label)

7017 0190 0000 4056 6192

COMPLETE THIS SECTION ON DELIVERY

A. Signature Agent
 Addressee

X

B. Received by (Printed Name)

C. Date of Delivery

D. Is delivery address different from item 1? Yes
 If YES, enter delivery address below: No

3. Service Type
- Adult Signature
 - Adult Signature Restricted Delivery
 - Certified Mail®
 - Certified Mail Restricted Delivery
 - Collect on Delivery
 - Collect on Delivery Restricted Delivery

- Priority Mail Express®
- Registered Mail™
- Registered Mail Restricted Delivery
- Return Receipt for Merchandise
- Signature Confirmation™
- Signature Confirmation Restricted Delivery

SENDER: COMPLETE THIS SECTION

- Complete items 1, 2, and 3.
- Print your name and address on the reverse so that we can return the card to you.
- Attach this card to the back of the mailpiece, or on the front if space permits.

1. Article Addressed to:

GARY CUNNINGHAM
 102 S VALLE VERDE
 MESA AZ 85208-8719
 920/RE/AMC434537



9590 9402 2003 6123 5667 50

2. Article Number (Transfer from service label)

7014 2870 0000 1115 7233

COMPLETE THIS SECTION ON DELIVERY

A. Signature

X

 Agent Addressee

B. Received by (Printed Name)

C. Date of Delivery

D. Is delivery address different from item 1? YesIf YES, enter delivery address below: No

3. Service Type

- Adult Signature
- Adult Signature Restricted Delivery
- Certified Mail®
- Certified Mail Restricted Delivery
- Collect on Delivery
- Collect on Delivery Restricted Delivery
- Registered Mail
- Registered Mail Restricted Delivery (over \$500)

- Priority Mail Express®
- Registered Mail™
- Registered Mail Restricted Delivery
- Return Receipt for Merchandise
- Signature Confirmation™
- Signature Confirmation Restricted Delivery

USPS TRACKING#

PHOENIX




AZ 852

17 NOV '16

PM 4 L

9590 9402 2003 6123 5667 50




First-Class Mail
Postage & Fees Paid
USPS
Permit No. G-10

United States
Postal Service

• Sender: Please print your name, address, and ZIP+4® in this box•

UNITED STATES
DEPARTMENT OF THE INTERIOR
Bureau of Land Management
Arizona State Office
One N. Central Avenue, Suite 800
Phoenix, AZ 85004-4427

PHOENIX ARIZONA
2016 NOV 21 P 5:51
RECEIVED
M AZ STATE





United States Department of the Interior



BUREAU OF LAND MANAGEMENT
Arizona State Office
One North Central Avenue, Suite 800
Phoenix, Arizona 85004-4427
www.blm.gov/az/

NOV 14 2016

In Reply Refer To:
3800 (9200) RE
AMC434537

CERTIFIED MAIL - RETURN RECEIPT REQUESTED No. 7014 2870 0000 1115 7233

DECISION

GARY CUNNINGHAM : This decision affects those claims shown
102 S VALLE VERDE : in the block below.
MESA, AZ 85208-8719 :

AMC434538
MARCOS GOLD #2

MINING CLAIMS DECLARED FORFEIT

The mining claims listed above have been declared forfeit as of September 1, 2016, for failure to timely file the required maintenance fee payment or small miner's maintenance fee waiver (waiver).

Claimants are required to pay an annual non-refundable maintenance fee of \$155 per 20 acres or portion thereof, or submit a waiver, on or before September 1 of each year. These requirements were established by 30 U.S.C. 28f-1, as amended, and 43 CFR 3834 and 3835.

Our records do not show receipt of a maintenance fee payment or small miner waiver filed on or before the due date. Therefore, the claims listed above are forfeit.

Reclamation Requirements

This decision does not relieve you of the liability for reclamation of all areas disturbed by your activities on lands covered by the subject mining claim(s) and/or site(s). After you complete the reclamation, you must notify the authorized officer of the appropriate surface managing agency so that the authorized officer may conduct a final site inspection and determine whether you may be released from liability. If you fail to reclaim the land to the satisfaction of the authorized officer, the surface management agency may cite you for noncompliance under its surface management regulations. For land administered by the Bureau of Land Management (BLM), if you fail to

reclaim the land to the satisfaction of the authorized officer as required in 43 CFR Subpart 3809, BLM will issue an order of noncompliance under 43 CFR 3809.601(a). If you fail to comply with the non-compliance order, BLM may take further action under 43 CFR 3809.604. Failure to conduct reclamation is a prohibited act that may subject you to criminal penalties. See 43 CFR 3809.605(h) and 43 CFR 3809.700.

Appeal Procedures

This decision may be appealed to the Interior Board of Land Appeals, Office of the Secretary, in accordance with the regulations contained in 43 CFR, Part 4, and the enclosed Form 1842-1. If an appeal is taken, your notice of appeal must be filed in this office (at the above address) within 30 days from receipt of this decision. The appellant has the burden of showing that the decision appealed from is in error.

If you wish to file a petition pursuant to regulation 43 CFR 4.21 (58 FR 4939, January 19, 1993) for a stay of the effectiveness of this decision during the time that your appeal is being reviewed by the Board, the petition for a stay must accompany your notice of appeal. A petition for a stay is required to show sufficient justification based on the standards listed below. Copies of the notice of appeal and petition for a stay **must** also be submitted to each party named in this decision and to the Interior Board of Land Appeals and to the appropriate Office of the Solicitor (see 43 CFR 4.413) at the same time the original documents are filed with this office. If you request a stay, you have the burden of proof to demonstrate that a stay should be granted.

Standards for Obtaining a Stay

Except as otherwise provided by law or other pertinent regulation, a petition for a stay of a decision pending appeal shall show sufficient justification based on the following standards:

- (1) The relative harm to the parties if the stay is granted or denied,
- (2) The likelihood of the appellant's success on the merits,
- (3) The likelihood of immediate and irreparable harm if the stay is not granted, and
- (4) Whether the public interest favors granting the stay.

Please include your AMC serial number(s) on all correspondence. If additional information is required, please call Rod Ebert at 602-417-9397.



Rebecca Heick
Deputy State Director
Lands, Minerals, and Energy Division

Enclosure

NOTICE!!

These documents have been scanned!

Do not place un-scanned documents beneath this notice!

Do not remove this notice from this file!

GPO Jacket No. 560-102
Print Order 61540
Rise Business Services, LLC
Job=AZ15 5/6/2019



Box Number= AZ15022



Claim Begin-End: AMC434537-AMC434541

3 Transfers



AZ15022-3

AMC434518-AMC435476

AMC 433818
434537
435956
439388

When recorded return to:

Steve Karolyi
PO BOX 74353
Phoenix, AZ 85087

QUIT CLAIM DEED

For consideration of \$10.00 and other valuable considerations, I or we, Steve Karolyi, whose address is
PO BOX 74353 Phoenix, AZ 85087, hereby quitclaim to: Dave Hurley
15215 Jug Handle Ln
Prescott, AZ 86305

all right, title or interest in the following real property situated in Yavapai County, Arizona:

Claim: AMC # 438338 Bumblebee Gold #2, 20 Acre Lode Claim
Legal Description: Township 10 N, Range 2 E, Section 17, SE Corridor
Exempt per A.R.S. 11-1134-A6

Executed this this 11th day of October, 2017




Grantor - Steve Karolyi

RECEIVED
... STATE OFFICE
2017 OCT 23 A 11:48
PHOENIX, ARIZONA

STATE OF Arizona
COUNTY OF Maricopa


This instrument was acknowledged before me this 11th day of October, 2017 by:



Notary Public

My Commission Expires:

INTERE
OCT 25 2017
11/15/2020
lm

 **ASHLEY SEWELL**
Notary Public - State of Arizona
MARICOPA COUNTY
My Commission Expires
November 5, 2020

H000932



When recorded return to:

Steve Karolyi
PO BOX 74353
Phoenix, AZ 85087


QUIT CLAIM DEED

For consideration of \$10.00 and other valuable considerations, I or we, Steve Karolyi, whose address is
PO BOX 74353 Phoenix, AZ 85087, hereby quitclaim to: Todd Buettner and Ashley Shroeder
1640 Fern Dr
Manitowoc, WI 54220

all right, title or interest in the following real property situated in Maricopa County, Arizona:

AMC # 435964 Redrock Gold #2, 20 Acre Lode Claim, Township 4 N, Range 6 W, Section 19/30, NW
Corridor of section 30 and SW Corridor of section 19
Exempt per A.R.S. 11-1134-A6

Executed this this 11th day of October, 2017




Grantor - Steve Karolyi

RECEIVED
STATE OFFICE
2017 OCT 23 A 11:48
PHOENIX, ARIZONA

STATE OF Arizona



COUNTY OF Maricopa

This instrument was acknowledged before me this 11th day of October, 2017 by:



Notary Public

My Commission Expires: 10/25/2020



2

When recorded return to:

Steve Karolyi
PO BOX 74353
Phoenix, AZ 85087

QUIT CLAIM DEED

For consideration of \$10.00 and other valuable considerations, I or we, Steve Karolyi, whose address is PO BOX 74353 Phoenix, AZ 85087, hereby quitclaim to: Gene Silvey
6778 S Fallon Pl
Tucson, AZ 85757

all right, title or interest in the following real property situated in Maricopa County, Arizona:
AMC # 439398 Vulture South #7 20 Acre Placer Claim, Township 5 N, Range 6 W, Section 23, NW Corridor
Exempt per A.R.S. 11-1134-A6

Executed this this 16th day of October, 2017


RECEIVED
MARICOPA COUNTY STATE OFFICE
2017 OCT 23 A 11:48
PHOENIX, ARIZONA



Grantor - Steve Karolyi

STATE OF Arizona
COUNTY OF Maricopa

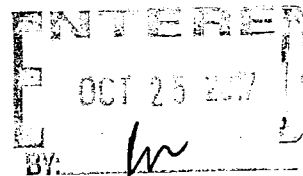

This instrument was acknowledged before me this 16th day of October, 2017 by:



Notary Public

My Commission Expires:

10/25/2020



1

When recorded return to:

Steve Karolyi
PO BOX 74353
Phoenix, AZ 85087

QUIT CLAIM DEED

For consideration of \$10.00 and other valuable considerations, I or we, Steve Karolyi, whose address is
PO BOX 74353 Phoenix, AZ 85087, hereby quitclaim to: Mark and Terry Theriault
17 Main St
Sumner, ME 04292

all right, title or interest in the following real property situated in La Paz County, Arizona:

AMC # 434539 Marcos Gold #3 20 Acre Lode Claim, Township 5 N, Range 12 W, Section 14, NW Corridor
AMC # 433823 Marcos Gold #4 20 Acre Lode Claim, Township 5 N, Range 12 W, Section 14, NW Corridor
Exempt per A.R.S. 11-1134-A6

Executed this this 16th day of October, 2017




Grantor - Steve Karolyi

RECEIVED
STATE OFFICE
2017 OCT 23 A 11:48
PHOENIX, ARIZONA

STATE OF Arizona

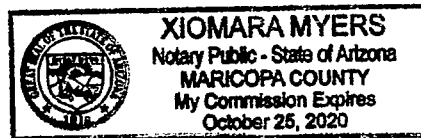
COUNTY OF Maricopa

This instrument was acknowledged before me this 16th day of October, 2017 by:



Notary Public

My Commission Expires: 10/25/2020





**United States Department of the Interior
Bureau of Land Management
DIV OF LANDS, MINRLS & ENERGY
ONE N CENTRAL AVE
PHOENIX, AZ 85004 -4427
Phone: 602-417-9200**

Receipt

No: 4000932

Transaction #: 4111364	
Date of Transaction: 10/23/2017	
CUSTOMER:	
STEVE F KAROLYI PO BOX 74353 PHOENIX, AZ 85087-1006 US	

LINE #	QTY	DESCRIPTION	REMARKS	UNIT PRICE	TOTAL
1	1.00	LOCATABLE MINERALS / MINING CLAIMS- NOT NEW-UNADJUD, ONE AUTH NO. ONLY / MINING CLAIM MONEY RECEIVED CASES: AMC438338/\$60.00	TRF/6	- n/a -	60.00
TOTAL:					\$60.00

PAYMENT INFORMATION					
NOTE: Items will appear on credit card statement as "Bureau of Land Mgmt CO".					
1	AMOUNT:	60.00	POSTMARKED:	N/A	
	TYPE:	CREDIT CARD	RECEIVED:	10/23/2017	
	NAME:	KAROLYI, STEVE F PO BOX 74353 PHOENIX AZ 85087-1006 US			
	CARD NO:	XXXXXXXXXXXX5005	AUTH CODE:	113654	
	NAME ON CARD:	STEVE KAROLYI			
	EXPIRES:	01/2020			
	SIGNATURE:				

REMARKS

This receipt was generated by the automated BLM Collections and Billing System and is a paper representation of a portion of the official electronic record contained therein.

United States Department of the Interior
Bureau of Land Management
 DIV OF LANDS, MINRLS & ENERGY
 ONE N CENTRAL AVE
 PHOENIX, AZ 85004 -4427
 Phone: 602-417-9200

Receipt

No: 4067911

Transaction #: 4179669	
Date of Transaction: 01/17/2018	
CUSTOMER:	
STEVE F KAROLYI PO BOX 74353 PHOENIX,AZ 85087-1006 US	

LINE #	QTY	DESCRIPTION	REMARKS	UNIT PRICE	TOTAL
1	1.00	LOCATABLE MINERALS / MINING CLAIMS- NOT NEW-UNADJUD,ONE AUTH NO. ONLY / MINING CLAIM MONEY RECEIVED CASES: AMC433823/\$20.00	TRF (1)	- n/a -	20.00
TOTAL:					\$20.00

PAYMENT INFORMATION			
NOTE: Items will appear on credit card statement as "Bureau of Land Mgmt CO".			
1	AMOUNT:	20.00	POSTMARKED: N/A
	TYPE:	CREDIT CARD	RECEIVED: 01/17/2018
	NAME:	KAROLYI, STEVE F PO BOX 74353 PHOENIX AZ 85087-1006 US	
	CARD NO:	XXXXXXXXXXXX5005	AUTH CODE: 115668
	NAME ON CARD:	STEVE KAROLYI	
	EXPIRES:	01/2020	
	SIGNATURE:		

REMARKS

This receipt was generated by the automated BLM Collections and Billing System and is a paper representation of a portion of the official electronic record contained therein.

When recorded return to:

Steve Karolyi
PO BOX 74353
Phoenix, AZ 85087

QUIT CLAIM DEED

For consideration of \$10.00 and other valuable considerations, I or we, Steve Karolyi, whose address is PO BOX 74353 Phoenix, AZ 85087, hereby quitclaim to: Garrett Davis
3794 Heather Ave
Kingman, AZ 86401

all right, title or interest in the following real property situated in La Paz County, Arizona:

Claim: AMC #434540 Marcos Gold #5, 20 Acre Lode Claim
Legal Description: Township 5 N, Range 12 W, Section 15, NE and SE Corridor
Exempt per A.R.S. 11-1134-A6


Executed this this 24th day of April, 2017



Grantor - Steve Karolyi

STATE OF Arizona
COUNTY OF Maricopa


This instrument was acknowledged before me this 24th day of April, 2017 by:



Notary Public

My Commission Expires:

NOV. 5, 2020



RECEIVED
PLM - RECORDS SECTION
2017 MAY -11 A 2:54
PHOENIX, ARIZONA

ENTERED
MAY 04 2017
BY: fn

3826687

United States Department of the Interior
Bureau of Land Management
 DIV OF LANDS, MINRLS & ENERGY
 ONE N CENTRAL AVE
 PHOENIX, AZ 85004 -4427
 Phone: 602-417-9200

Receipt

No: 3826687

Transaction #: 3934864	
Date of Transaction: 05/02/2017	
CUSTOMER:	
STEVE F KAROLYI PO BOX 74353 PHOENIX, AZ 85087-1006 US	

LINE #	QTY	DESCRIPTION	REMARKS	UNIT PRICE	TOTAL
1	1.00	LOCATABLE MINERALS / MINING CLAIMS- NOT NEW-UNADJUD, ONE AUTH NO. ONLY / MINING CLAIM MONEY RECEIVED CASES: AMC434540/\$10.00	TRF/1	- n/a -	10.00
TOTAL:					\$10.00

PAYMENT INFORMATION			
NOTE: Items will appear on credit card statement as "Bureau of Land Mgmt CO".			
1	AMOUNT:	10.00	POSTMARKED: N/A
	TYPE:	CREDIT CARD	RECEIVED: 05/02/2017
	NAME:	KAROLYI, STEVE F PO BOX 74353 PHOENIX AZ 85087-1006 US	
	CARD NO:	XXXXXXXXXXXX5005	AUTH CODE: 145674
	NAME ON CARD:	STEVE KAROLYI	
	EXPIRES:	01/2020	
	SIGNATURE:		

REMARKS

This receipt was generated by the automated BLM Collections and Billing System and is a paper representation of a portion of the official electronic record contained therein.

AMC 434537

When recorded return to:

Steve Karolyi
PO BOX 74353
Phoenix, AZ 85087

QUIT CLAIM DEED

For consideration of \$10.00 and other valuable considerations, I or we, Steve Karolyi, whose address is

PO Box 74353 Phoenix, AZ 85087, hereby quitclaim to: Jordan & Robert Davis
3794 Heather Ave
Kingman, AZ 86401

all right, title or interest in the following real property situated in La Paz County, Arizona:

Claim: AMC # 434541 Marcos Gold #6, 20 Acre Lode Claim
Legal Description: Township 5N, Range 12W, Section 15, NE & SE Corridor
Exempt per A.R.S. 11-1134-A6

Executed this this 24th day of march, 2017



Grantor - Steve Karolyi

PHOENIX, ARIZONA
2017 APR - 3 P 2:17
FILED - RECEIVED


STATE OF Arizona
COUNTY OF Maricopa

This instrument was acknowledged before me this 24th day of march, 2017 by:



Notary Public

My Commission Expires:
NOV 5, 2020



3800869


ENTERED INTO COMPUTER TS 4/13/17

Mine Finder Gold & Ranger Gold Exploration LLC

Attention: Bureau of Land Management

Please use the American Express credit card on file.

Sincerely,



Steve Karolyi

3 / 31 / 17

(623) 374-5413

RECEIVED
BLM ARIZONA OFFICE
2017 APR -3 P 2:17
PHOENIX, ARIZONA

**United States Department of the Interior
Bureau of Land Management
DIV OF LANDS, MINRLS & ENERGY
ONE N CENTRAL AVE
PHOENIX, AZ 85004 -4427
Phone: 602-417-9200**

Receipt

No: 3800869

Transaction #: 3908436	
Date of Transaction: 04/04/2017	
CUSTOMER:	
STEVE F KAROLYI PO BOX 74353 PHOENIX, AZ 85087-1006 US	

LINE #	QTY	DESCRIPTION	REMARKS	UNIT PRICE	TOTAL
1	1.00	LOCATABLE MINERALS / MINING CLAIMS- NOT NEW-UNADJUD, ONE AUTH NO. ONLY / MINING CLAIM MONEY RECEIVED CASES: AMC434541/\$10.00	TRF/1	- n/a -	10.00
TOTAL:					\$10.00

PAYMENT INFORMATION			
NOTE: Items will appear on credit card statement as "Bureau of Land Mgmt CO".			
1	AMOUNT:	10.00	POSTMARKED: N/A
	TYPE:	CREDIT CARD	RECEIVED: 04/04/2017
	NAME:	KAROLYI, STEVE F PO BOX 74353 PHOENIX AZ 85087-1006 US	
	CARD NO:	XXXXXXXXXXXX5005	AUTH CODE: 105672
	NAME ON CARD:	STEVE KAROLYI	
	EXPIRES:	01/2020	
	SIGNATURE:		

REMARKS

This receipt was generated by the automated BLM Collections and Billing System and is a paper representation of a portion of the official electronic record contained therein.



MINE FINDER GOLD

Ranger Gold Exploration
P.O. Box 74353
Phoenix, AZ 85087

PHOENIX AZ 852


01 APR 2017 PM 5 L



PHOENIX, ARIZONA
2017 APR - 3 P 2:06
BLM RECEIVED
PHOENIX OFFICE

Bureau of Land Management
One North Central Ave. Suite 800
Phoenix, AZ 85004

85004-442700



**United States Department of the Interior
Bureau of Land Management**
DIV OF LANDS, MINRLS & ENERGY
ONE N CENTRAL AVE
PHOENIX, AZ 85004 -4427
Phone: 602-417-9200

Receipt

No: 3806646

Transaction #: 3914345	
Date of Transaction: 04/12/2017	
CUSTOMER:	
	STEVE F KAROLYI PO BOX 74353 PHOENIX, AZ 85087-1006 US

LINE #	QTY	DESCRIPTION	REMARKS	UNIT PRICE	TOTAL
1	1.00	LOCATABLE MINERALS / MINING CLAIMS- NOT NEW-UNADJUD, ONE AUTH NO. ONLY / MINING CLAIM MONEY RECEIVED CASES: AMC434541/\$10.00	TFR/1	- n/a -	10.00
TOTAL:					\$10.00

PAYMENT INFORMATION			
NOTE: Items will appear on credit card statement as "Bureau of Land Mgmt CO".			
1	AMOUNT:	10.00	POSTMARKED: N/A
	TYPE:	CREDIT CARD	RECEIVED: 04/12/2017
	NAME:	KAROLYI, STEVE F PO BOX 74353 PHOENIX AZ 85087-1006 US	
	CARD NO:	XXXXXXXXXXXX5005	AUTH CODE: 169532
	NAME ON CARD:	STEVE KAROLYI	
	EXPIRES:	01/2020	
	SIGNATURE:		

REMARKS
IN CONJUNCTION WITH RECEIPT #3866646

This receipt was generated by the automated BLM Collections and Billing System and is a paper representation of a portion of the official electronic record contained therein.

When recorded return to:

Steve Karolyi
PO BOX 74353
Phoenix, AZ 85087

430617
434537
437459

RECEIVED
BLM WESTERN OFFICE
2016 MAY -4 P 2:44
PHOENIX, ARIZONA

QUIT CLAIM DEED

For consideration of \$10.00 and other valuable considerations, I or we, Steve Karolyi, whose address is

PO Box 74353 Phoenix, AZ 85087, hereby quitclaim to: Donald H. Billings
3138 E. Southern Ave.
Indianapolis, IN 46203

all right, title or interest in the following real property situated in Yavapai County, Arizona:

Claim: AMC # 437459 Cristina, 20 Acre Lode Claim
Legal Description: Township 11N, Range 2E, Section 34, SE Corridor
Exempt per A.R.S. 11-1134-A6


Executed this this 16th day of April, 2016




Grantor - Steve Karolyi

STATE OF Arizona
COUNTY OF Maricopa

This instrument was acknowledged before me this 16th day of April, 2016 by:



Notary Public



My Commission Expires: NOV. 5, 2016

ENTERED
MAY 10 2016
BY: je

When recorded return to:

Steve Karolyi
PO BOX 74353
Phoenix, AZ 85087

RECEIVED
SUNBELT SYSTEMS OFFICE
2016 MAY -4 P 2:42
PHOENIX, ARIZONA

QUIT CLAIM DEED

For consideration of \$10.00 and other valuable considerations, I or we, Steve Karolyi, whose address is
PO Box 74353 Phoenix, AZ 85087, hereby quitclaim to: Gary Cunningham
102 S. Valle Verde
Mesa, AZ 85208

all right, title or interest in the following real property situated in La Paz County, Arizona:


Claim: AMC # 434538 Marcos Gold #2, 20 Acre Lode Claim
Legal Description: Township 5N, Range 12W, Section 15, NE Corridor
Exempt per A.R.S. 11-1134-A6

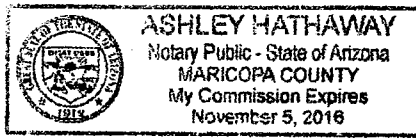
Executed this this 11th day of April, 2016


Grantor - Steve Karolyi

STATE OF Arizona
COUNTY OF Maricopa

This instrument was acknowledged before me this 11th day of April, 2016 by:


Notary Public



My Commission Expires: NOV. 5 2016

When recorded return to:

Steve Karolyi
PO BOX 74353
Phoenix, AZ 85087

RECEIVED
SUN VALLEY CITY OF PHOENIX
2016 MAY -4 P 2:42
PHOENIX, ARIZONA


QUIT CLAIM DEED

For consideration of \$10.00 and other valuable considerations, I or we, Steve Karolyi, whose address is PO Box 74353 Phoenix, AZ 85087, hereby quitclaim to: Doug Mull
22346 150th St.
Anamosa, IA 52205

all right, title or interest in the following real property situated in Yavapai County, Arizona:

Claim: AMC # 430622 Golden Schist #1, 20 Acre Lode Claim
Legal Description: Township 10N, Range 2E, Section 7, SE Corridor
Exempt per A.R.S. 11-1134-A6

Executed this this 21st day of April, 2016




Grantor – Steve Karolyi

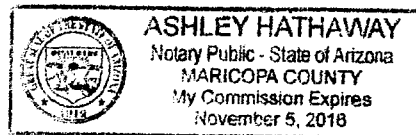
STATE OF Arizona

COUNTY OF Maricopa

This instrument was acknowledged before me this 21st day of April, 2016 by:


Notary Public

My Commission Expires: NOV 5 2016



When recorded return to:

Steve Karolyi
PO BOX 74353
Phoenix, AZ 85087

PHOENIX, ARIZONA
2016 MAY -14 P 2:18
9:44 AM 05/14/2016

QUIT CLAIM DEED

For consideration of \$10.00 and other valuable considerations, I or we, Steve Karolyi, whose address is PO Box 74353 Phoenix, AZ 85087, hereby quitclaim to: Jeffrey Metz & Ronald Metz
5681 Fostoria St.
Bell Gardens, CA 90201

all right, title or interest in the following real property situated in Yavapai County, Arizona:

Claim: AMC # 430624 Golden Schist #3, 20 Acre Lode Claim
Legal Description: Township 10N, Range 2E, Section 18, NE Corridor
Exempt per A.R.S. 11-1134-A6

Executed this this 21st day of April, 2016





Grantor - Steve Karolyi

STATE OF Arizona

COUNTY OF Maricopa

This instrument was acknowledged before me this 21st day of April, 2016 by:



Notary Public

My Commission Expires:

NOV. 5, 2016

United States Department of the Interior
Bureau of Land Management
 DIV OF LANDS, MINRLS & ENERGY
 ONE N CENTRAL AVE
 PHOENIX, AZ 85004 -4427
 Phone: 602-417-9200

Receipt

No: 3553315

Transaction #: 3655854	
Date of Transaction: 05/05/2016	
CUSTOMER:	
STEVE F KAROLYI PO BOX 74353 PHOENIX, AZ 85087-1006 US	

LINE #	QTY	DESCRIPTION	REMARKS	UNIT PRICE	TOTAL
1	2.00	LOCATABLE MINERALS / MINING CLAIMS-NEW, UNADJUD, ONE OR MORE AUTH NOS / NEW MINING CLAIMS LOCATION FEE CASES: AMC438196/\$37.00, AMC438197/\$37.00		- n/a -	74.00
2	2.00	LOCATABLE MINERALS / MINING CLAIMS-NEW, UNADJUD, ONE OR MORE AUTH NOS / NEW MINING CLAIM PROCESSING FEE CASES: AMC438196/\$20.00, AMC438197/\$20.00		- n/a -	40.00
3	2.00	LOCATABLE MINERALS / MINING CLAIMS-NEW, UNADJUD, ONE OR MORE AUTH NOS / NEW MINING CLAIMS MAINTENANCE FEE CASES: AMC438196/\$155.00, AMC438197/\$155.00		- n/a -	310.00
4	1.00	LOCATABLE MINERALS / MINING CLAIMS-NOT NEW-UNADJUD, ONE AUTH NO. ONLY / MINING CLAIM MONEY RECEIVED CASES: AMC437459/\$50.00	QCD - 5	- n/a -	50.00
TOTAL:					\$474.00

PAYMENT INFORMATION				
NOTE: Items will appear on credit card statement as "Bureau of Land Mgmt CO".				
1	AMOUNT:	474.00	POSTMARKED:	N/A
	TYPE:	CREDIT CARD	RECEIVED:	05/05/2016
	NAME:	KAROLYI, STEVE F PO BOX 74353 PHOENIX AZ 85087-1006 US		
	CARD NO:	XXXXXXXXXXXX5005	AUTH CODE:	190232
	NAME ON			



CARD:	STEVE KAROLYI
EXPIRES:	01/2020
SIGNATURE:	

REMARKS

This receipt was generated by the automated BLM Collections and Billing System and is a paper representation of a portion of the official electronic record contained therein.

When recorded return to:

433818
434537

Steve Karolyi
PO BOX 74353
Phoenix, AZ 85087

QUIT CLAIM DEED

For consideration of \$10.00 and other valuable considerations, I or we, Steve Karolyi, whose address is
PO Box 74353 Phoenix, AZ 85087, hereby quitclaim to: Amie Howard
R.R. 3 Box 50A
Kahoka, MO 63445

all right, title or interest in the following real property situated in La Paz County, Arizona:

Claim: AMC # 434537 Marcos Gold #1, 20 Acre Lode Claim
Legal Description: Township 5N, Range 12W, Section 15, NE Corridor
Exempt per A.R.S. 11-1134-A6

Executed this this 20th day of MARCH, 2016

PHOENIX, ARIZONA
2016 APR -7 P 3:37
FLM, RECORDS OFFICE



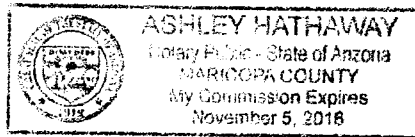
Grantor - Steve Karolyi

STATE OF Arizona
COUNTY OF Maricopa


This instrument was acknowledged before me this 20th day of March, 2016 by:



Notary Public



My Commission Expires:
NOV 5, 2016



When recorded return to:

Steve Karolyi
PO BOX 74353
Phoenix, AZ 85087

QUIT CLAIM DEED

For consideration of \$10.00 and other valuable considerations, I or we, Steven & Frances Thompson, whose address is

PO Box 1198 Seligman, AZ 85087, hereby quitclaim to: Steve Karolyi
P.O. Box 74353
Phoenix, AZ 85087

all right, title or interest in the following real property situated in La Paz County, Arizona:

Claim: AMC # 434539 Marcos Gold #3, 20 Acre Lode Claim
Legal Description: Township 5N, Range 12W, Section 14, NW Corridor
Exempt per A.R.S. 11-1134-A6

Executed this this 24 day of March, 2016

Steven Thompson

Grantor – Steven Thompson

Frances Thompson

Grantor – Frances Thompson


STATE OF Arizona

COUNTY OF Mohave

This instrument was acknowledged before me this 24th day of March, 2016 by:

Frances Thompson accompanied with Power of Attorney on Real Estate
Notary Public Samantha Marshall for Steven Thompson

My Commission Expires: 02/10/2017



2016 APR -7 P 3:37
NOTARY PUBLIC
STATE OF ARIZONA

UNITED STATES
DEPARTMENT OF THE INTERIOR
BUREAU OF LAND MANAGEMENT

Relinquishment of Mining Claim(s)

I (We) Steve Karolyi

Hereby relinquish and abandon all right, title, and interest in the following described mining claim(s):

Names of Claim(s)	Description of land (approximate legal description of lode claim(s))	Dates of Original, Supplemental, and Amended Locations	Volume and Page where recorded: County of _____ State _____
AMC 433820	T5N R12W Sec 15	9-02-15	
AMC 433821	T5N R12W Sec 15	9-02-15	
AMC 433822	T5N R12W Sec 14	9-02-15	
AMC 433824	T5N R12W Sec 15	9-02-15	
AMC 433825	T5N R12W Sec 15	9-02-15	

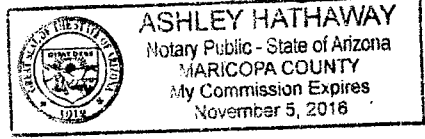
Date: 3/21/2010

State of: Arizona

County of: Maricopa ss.

2010 APR - 1 P 3: 37
 REC'D MARICOPA COUNTY ARIZONA
 COUNTY CLERK'S OFFICE

On this 31st Day of March, in the year 2010
 before me, Ashley Hathaway, a notary public, personally appeared Steve Karolyi, known to me (or proved to me on the oath of _____) to be the person whose name is subscribed to the within instrument, and acknowledged that he (she or they) executed the same.



[Signature]
 (Notary Public in and for the State of Arizona
 County of Maricopa)


My commission expires:
Nov. 5, 2016

Mine Finder Gold & Ranger Gold Exploration LLC

Attention: Bureau of Land Management

Please use the American Express credit card on file.

Sincerely,



Steve Karolyi

(623) 374-5413

4-1-16

PHOENIX, ARIZONA
2016 APR -1 P 3:31
BLM BUREAU OF LAND MANAGEMENT OFFICE


Mine Finder Gold
Ranger Gold Exploration
PO Box 74353
Phoenix, AZ 85087

RECEIVED
M.M.A. DIVISION
2016 APR -7 P 3:36

PHOENIX, ARIZONA
Bureau of Land Management
One North Central Ave Suite 800
Phoenix, AZ 85004



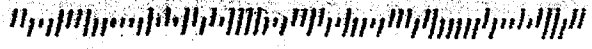
1022



85004

U.S. POSTAGE
PAID
BLACK CANYON CITY, AZ
85324
APR 05, 16
AMOUNT
\$0.93
R2304W119781-03

BE00434427 0041



United States Department of the Interior
Bureau of Land Management
LANDS/RECREATION & PLANNING
ONE N CENTRAL AVE
PHOENIX, AZ 85004 -2203
Phone: 602-417-9200

Receipt

No: 3533264

Transaction #: 3635360	
Date of Transaction: 04/08/2016	
CUSTOMER:	
	STEVE F KAROLYI PO BOX 74353 PHOENIX, AZ 85087-1006 US

LINE #	QTY	DESCRIPTION	REMARKS	UNIT PRICE	TOTAL
1	1.00	LOCATABLE MINERALS / MINING CLAIMS-NOT NEW-UNADJUD, ONE AUTH NO. ONLY / MINING CLAIM MONEY RECEIVED CASES: AMC434537/\$30.00	QCD - 3	- n/a -	30.00
2	1.00	LOCATABLE MINERALS / MINING CLAIMS-NOT NEW-UNADJUD, ONE AUTH NO. ONLY / MINING CLAIM MONEY RECEIVED CASES: AMC433820/\$0.00	RELINQUISHMENT - 5	- n/a -	0.00
3	5.00	LOCATABLE MINERALS / MINING CLAIMS-NEW, UNADJUD, ONE OR MORE AUTH NOS / NEW MINING CLAIMS LOCATION FEE CASES: AMC437459/\$37.00, AMC437460/\$37.00, AMC437461/\$37.00, AMC437462/\$37.00, AMC437463/\$37.00		- n/a -	185.00
4	5.00	LOCATABLE MINERALS / MINING CLAIMS-NEW, UNADJUD, ONE OR MORE AUTH NOS / NEW MINING CLAIM PROCESSING FEE CASES: AMC437459/\$20.00, AMC437460/\$20.00, AMC437461/\$20.00, AMC437462/\$20.00, AMC437463/\$20.00		- n/a -	100.00
5	5.00	LOCATABLE MINERALS / MINING CLAIMS-NEW, UNADJUD, ONE OR MORE AUTH NOS / NEW MINING CLAIMS MAINTENANCE FEE CASES: AMC437459/\$155.00, AMC437460/\$155.00, AMC437461/\$155.00,		- n/a -	775.00

AMC437462/\$155.00, AMC437463/\$155.00		
TOTAL:		\$1,090.00

PAYMENT INFORMATION

NOTE: Items will appear on credit card statement as "Bureau of Land Mgmt CO".

1	AMOUNT:	1090.00	POSTMARKED:	N/A
	TYPE:	CREDIT CARD	RECEIVED:	04/07/2016
	NAME:	KAROLYI, STEVE F PO BOX 74353 PHOENIX AZ 85087-1006 US		
	CARD NO:	XXXXXXXXXXXX5005	AUTH CODE:	147862
	NAME ON CARD:	STEVE KAROLYI		
	EXPIRES:	01/2020		
	SIGNATURE:			

REMARKS

This receipt was generated by the automated BLM Collections and Billing System and is a paper representation of a portion of the official electronic record contained therein.

AMC 434537

Recorded at the request of
when recorded mail to:

Steven and Frances Thompson
P.O. Box 1198
Seligman, Az 86337

QUIT CLAIM DEED

For consideration of \$10.00, and other valuable considerations, I or we, Steve Karolyi, PO Box 74353; Phoenix, AZ 85087

hereby quit-claim to: Steven and Frances Thompson P.O. Box 1198; Seligman, Az 86337

all right, title or interest in the following real property situated in La Paz County, Arizona:

Claim Name: AMC #434539 Marcos Gold #3

Legal Description: 0050N 0120W 014 NW , Gila & Salt River Base and Meridian, Arizona.

Exempt per A.R.S. § 11-1134-A6


Dated this 11/10/2015


Grantor - Steve Karolyi

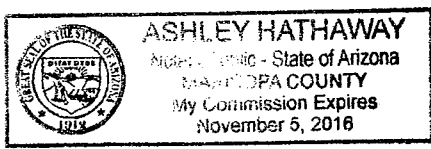
RECEIVED
CLERK'S OFFICE
2015 DEC - 3 P 3: 54
TUCSON, ARIZONA

STATE OF Arizona }
COUNTY OF MARICOPA }
La Paz }

This instrument was acknowledged before me this day of [NOV. 10, 2015], 2015 by:



My Commission Expires: NOV. 5, 2016
Notary Public




ENTERED INTO COMPUTER

RangerGold Exploration

Attention: Bureau of Land Management

Please use the American Express credit card on file.



Steve Karolyi

(623) 374-5413

RECEIVED
BLM / ... OFFICE
2015 DEC -3 P 3:55
TUCSON, ARIZONA



Mine Finder Gold
Ranger Gold Exploration, LLC
P.O. Box 74353
Phoenix, AZ 85087

PHOENIX AZ 852

01 DEC 2015 PM 11 L



RECEIVED
BLM AZ STATE OFFICE

2015 DEC -3 P 3:34

PHOENIX, ARIZONA

Bureau of Land Management
One North Central Ave Suite 800
Phoenix, AZ 85004

85004442700



United States Department of the Interior
Bureau of Land Management
LANDS/RECREATION & PLANNING
ONE N CENTRAL AVE
PHOENIX, AZ 85004 -2203
Phone: 602-417-9200

Receipt

No: 3456110

Transaction #: 3555736	
Date of Transaction: 12/17/2015	
CUSTOMER:	
STEVE F KAROLYI PO BOX 74353 PHOENIX,AZ 85087-1006 US	

LINE #	QTY	DESCRIPTION	REMARKS	UNIT PRICE	TOTAL
1	1.00	LOCATABLE MINERALS / MINING CLAIMS- NOT NEW-UNADJUD,ONE AUTH NO. ONLY / MINING CLAIM MONEY RECEIVED CASES: AMC434539/\$20.00	QCD - 2	- n/a -	20.00
TOTAL:					\$20.00

PAYMENT INFORMATION				
NOTE: Items will appear on credit card statement as "Bureau of Land Mgmt CO".				
1	AMOUNT:	20.00	POSTMARKED:	N/A
	TYPE:	CREDIT CARD	RECEIVED:	12/17/2015
	NAME:	KAROLYI, STEVE F PO BOX 74353 PHOENIX AZ 85087-1006 US		
	CARD NO:	XXXXXXXXXXXX5005	AUTH CODE:	198779
	NAME ON CARD:	STEVE KAROLYI		
	EXPIRES:	01/2020		
	SIGNATURE:			

REMARKS

This receipt was generated by the automated BLM Collections and Billing System and is a paper representation of a portion of the official electronic record contained therein.

NOTICE!!

These documents have been scanned!

Do not place un-scanned documents beneath this notice!

Do not remove this notice from this file!

GPO Jacket No. 560-102
Print Order 61540
Rise Business Services, LLC
Job=AZ15 5/6/2019



Box Number= AZ15022



Claim Begin-End: AMC434537-AMC434541

4 Annual Filings



AZ15022-3

AMC434518-AMC435476

DEPARTMENT OF THE INTERIOR
BUREAU OF LAND MANAGEMENT
MINING CLAIMS

Run Date/Time: 10/4/2019

MC Maintenance Fees Paid Through the BLM Pay Portal
(by Date Paid)

Page 2 Of 2

CBS Receipt: 4549459

Printed For Lead File # AMC434537

Agency Tracking ID: 1567193937

Assessment Year: 2020

Number of BLM Serial Nr: 1

Paid On: 8/30/2019

Total Amount Paid: \$165.00

Claim Name	BLM Serial No	Lead File No	Amount Paid
MARCOS GOLD #5	AMC434540	AMC434537	\$165.00

United States Department of the Interior
Bureau of Land Management
 BUSINESS & SUPPORT SVCS DIV
 ONE N CENTRAL AVE SUITE 800
 PHOENIX, AZ 85004 -4427
 Phone: 602-417-9200

Receipt	
No:	4549459

Transaction #: 4670489	
Date of Transaction: 08/30/2019	
CUSTOMER:	
GARRETT DAVIS 3794 HEATHER AVE. KINGMAN, AZ 86401 US	

LINE #	QTY	DESCRIPTION	REMARKS	UNIT PRICE	TOTAL
1	1.00	LOCATABLE MINERALS / MINING CLAIMS- NOT NEW-UNADJUD, ONE AUTH NO. ONLY / MINING CLAIM MONEY RECEIVED CASES: AMC434540/\$165.00		- n/a -	165.00
TOTAL:					\$165.00

PAYMENT INFORMATION			
NOTE: Items will appear on credit card statement as "BLM O Mining Claim".			
1	AMOUNT:	165.00	POSTMARKED: N/A
	TYPE:	CREDIT CARD	RECEIVED: 08/30/2019
	NAME:	GARRETT DAVIS 3794 HEATHER AVE. KINGMAN AZ 86401 US	
	CARD NO:	XXXXXXXXXXXX7096	AUTH CODE: 099219
	NAME ON CARD:	GARRETT DAVIS	
	SIGNATURE:	INTERNET	

REMARKS

This receipt was generated by the automated BLM Collections and Billing System and is a paper representation of a portion of the official electronic record contained therein.

DEPARTMENT OF THE INTERIOR
BUREAU OF LAND MANAGEMENT
MINING CLAIMS

Run Date/Time: 10/4/2019

MC Maintenance Fees Paid Through the BLM Pay Portal
(by Date Paid)

Page 2 Of 2

CBS Receipt: 4547973

Printed For Lead File # AMC434537

Agency Tracking ID: 1567111990

Assessment Year: 2020

Number of BLM Serial Nr: 1

Paid On: 8/29/2019

Total Amount Paid: \$165.00

Claim Name	BLM Serial No	Lead File No	Amount Paid
MARCOS GOLD #6	AMC434541	AMC434537	\$165.00

United States Department of the Interior
Bureau of Land Management
 BUSINESS & SUPPORT SVCS DIV
 ONE N CENTRAL AVE SUITE 800
 PHOENIX, AZ 85004 -4427
 Phone: 602-417-9200

Receipt	
No:	4547973

Transaction #: 4669003	
Date of Transaction: 08/29/2019	
CUSTOMER:	
	ROBERT DAVIS 3794 HEATHER AVE KINGMAN, AZ 86401 US

LINE #	QTY	DESCRIPTION	REMARKS	UNIT PRICE	TOTAL
1	1.00	LOCATABLE MINERALS / MINING CLAIMS- NOT NEW-UNADJUD, ONE AUTH NO. ONLY / MINING CLAIM MONEY RECEIVED CASES: AMC434541/\$165.00		- n/a -	165.00
TOTAL:					\$165.00

PAYMENT INFORMATION			
NOTE: Items will appear on credit card statement as "BLM O Mining Claim".			
1	AMOUNT:	165.00	POSTMARKED: N/A
	TYPE:	CREDIT CARD	RECEIVED: 08/29/2019
	NAME:	ROBERT DAVIS 3794 HEATHER AVE KINGMAN AZ 86401 US	
	CARD NO:	XXXXXXXXXXXX8619	AUTH CODE: 029374
	NAME ON CARD:	ROBERT DAVIS	
	SIGNATURE:	INTERNET	

REMARKS

This receipt was generated by the automated BLM Collections and Billing System and is a paper representation of a portion of the official electronic record contained therein.

DEPARTMENT OF THE INTERIOR
BUREAU OF LAND MANAGEMENT
MINING CLAIMS

Run Date/Time: 9/26/2018

MC Maintenance Fees Paid Through the BLM Pay Portal
(by Date Paid)

Page 3 Of 3

CBS Receipt: 4251016

Printed For Lead File # AMC434537

Agency Tracking ID: 1535670721

Assessment Year: 2019

Number of BLM Serial Nr: 2

Paid On: 8/31/2018

Total Amount Paid: \$310.00

Claim Name	BLM Serial No	Lead File No	Amount Paid
MARCOS GOLD #4	AMC433823	AMC433818	\$155.00
MARCOS GOLD #3	AMC434539	AMC434537	\$155.00

United States Department of the Interior
Bureau of Land Management
 BUSINESS & SUPPORT SVCS DIV
 ONE N CENTRAL AVE SUITE 800
 PHOENIX, AZ 85004 -4427
 Phone: 602-417-9200

Receipt

No: 4251016

Transaction #: 4366524	
Date of Transaction: 08/30/2018	
CUSTOMER:	
MARK THERIAULT 17 MAIN ST SUMNER,ME 04292 US	

LINE #	QTY	DESCRIPTION	REMARKS	UNIT PRICE	TOTAL
1	1.00	LOCATABLE MINERALS / MINING CLAIMS-NOT NEW-UNADJUD,ONE AUTH NO. ONLY / MINING CLAIM MONEY RECEIVED CASES: AMC433823/\$310.00		- n/a -	310.00
TOTAL:					\$310.00

PAYMENT INFORMATION				
NOTE: Items will appear on credit card statement as "BLM O Mining Claim".				
1	AMOUNT:	310.00	POSTMARKED:	N/A
	TYPE:	CREDIT CARD	RECEIVED:	08/30/2018
	NAME:	MARK THERIAULT 17 MAIN ST SUMNER ME 04292 US		
	CARD NO:	XXXXXXXXXXXX0816	AUTH CODE:	081425
	NAME ON CARD:	MARK THERIAULT		
	SIGNATURE:			

REMARKS

This receipt was generated by the automated BLM Collections and Billing System and is a paper representation of a portion of the official electronic record contained therein.

DEPARTMENT OF THE INTERIOR
BUREAU OF LAND MANAGEMENT
MINING CLAIMS

Run Date/Time: 9/26/2018

MC Maintenance Fees Paid Through the BLM Pay Portal
(by Date Paid)

Page 2 Of 2

CBS Receipt: 4242144

Printed For Lead File # AMC434537

Agency Tracking ID: 1534987196

Assessment Year: 2019

Number of BLM Serial Nr: 1

Paid On: 8/23/2018

Total Amount Paid: \$155.00

Claim Name	BLM Serial No	Lead File No	Amount Paid
MARCOS GOLD #5	AMC434540	AMC434537	\$155.00

**United States Department of the Interior
Bureau of Land Management
BUSINESS & SUPPORT SVCS DIV
ONE N CENTRAL AVE SUITE 800
PHOENIX, AZ 85004 -4427
Phone: 602-417-9200**

Receipt

No: 4242144

Transaction #: 4357574	
Date of Transaction: 08/22/2018	
CUSTOMER:	
ROBERT DAVIS 3794 HEATHER AVE KINGMAN, AZ 86401 US	

LINE #	QTY	DESCRIPTION	REMARKS	UNIT PRICE	TOTAL
1	1.00	LOCATABLE MINERALS / MINING CLAIMS- NOT NEW-UNADJUD, ONE AUTH NO. ONLY / MINING CLAIM MONEY RECEIVED CASES: AMC434540/\$155.00		- n/a -	155.00
TOTAL:					\$155.00

PAYMENT INFORMATION				
NOTE: Items will appear on credit card statement as "BLM O Mining Claim".				
1	AMOUNT:	155.00	POSTMARKED:	N/A
	TYPE:	CREDIT CARD	RECEIVED:	08/22/2018
	NAME:	ROBERT DAVIS 3794 HEATHER AVE KINGMAN AZ 86401 US		
	CARD NO:	XXXXXXXXXXXX1501	AUTH CODE:	29741P
	NAME ON CARD:	ROBERT DAVIS		
	SIGNATURE:			

REMARKS

This receipt was generated by the automated BLM Collections and Billing System and is a paper representation of a portion of the official electronic record contained therein.

DEPARTMENT OF THE INTERIOR
BUREAU OF LAND MANAGEMENT
MINING CLAIMS

Run Date/Time: 9/11/2018

MC Maintenance Fees Paid Through the BLM Pay Portal
(by Date Paid)

Page 84 Of 723

CBS Receipt: 4241183

Printed For Lead File # AMC434537

Agency Tracking ID: 1534898986

Assessment Year: 2019

Number of BLM Serial Nr: 1

Paid On: 8/22/2018

Total Amount Paid: \$155.00

Claim Name	BLM Serial No	Lead File No	Amount Paid
MARCOS GOLD #6	AMC434541	AMC434537	\$155.00

United States Department of the Interior
Bureau of Land Management
 BUSINESS & SUPPORT SVCS DIV
 ONE N CENTRAL AVE SUITE 800
 PHOENIX, AZ 85004 -4427
 Phone: 602-417-9200

Receipt

No: 4241183

Transaction #: 4356593	
Date of Transaction: 08/21/2018	
CUSTOMER:	
JORDAN DAVIS 3794 HEATHER AVE KINGMAN, AZ 86401 US	

LINE #	QTY	DESCRIPTION	REMARKS	UNIT PRICE	TOTAL
1	1.00	LOCATABLE MINERALS / MINING CLAIMS- NOT NEW-UNADJUD, ONE AUTH NO. ONLY / MINING CLAIM MONEY RECEIVED CASES: AMC434541/\$155.00		- n/a -	155.00
TOTAL:					\$155.00

PAYMENT INFORMATION			
NOTE: Items will appear on credit card statement as "BLM O Mining Claim".			
1	AMOUNT:	155.00	POSTMARKED: N/A
	TYPE:	CREDIT CARD	RECEIVED: 08/21/2018
	NAME:	JORDAN DAVIS 3794 HEATHER AVE KINGMAN AZ 86401 US	
	CARD NO:	XXXXXXXXXXXX3712	AUTH CODE: 033908
	NAME ON CARD:	JORDAN DAVIS	
	SIGNATURE:		

REMARKS

This receipt was generated by the automated BLM Collections and Billing System and is a paper representation of a portion of the official electronic record contained therein.

Run Date: 09/05/17

Run Time: 02:33 PM

**DEPARTMENT OF THE INTERIOR
BUREAU OF LAND MANAGEMENT
MINING CLAIMS**

MC Maintenance Fees Paid Through the BLM Pay Portal

CBS Receipt: 3968277

Printed For Lead File # AMC434537

Agency Tracking ID: 1504204834

Assessment Year: 2018

Number of BLM Serial Nr: 1

Paid On: 08/31/2017

Total Amount Paid: \$155.00

Claim Name	BLM Serial No	Lead File No	Amount Paid
MARCOS GOLD #5	AMC434540	AMC434537	\$155.00

United States Department of the Interior
Bureau of Land Management
 BUSINESS & SUPPORT SVCS DIV
 ONE N CENTRAL AVE SUITE 800
 PHOENIX, AZ 85004 -4427
 Phone: 602-417-9200

Receipt

No: 3968277

Transaction #: 4078175	
Date of Transaction: 08/31/2017	
CUSTOMER:	
GARRETT D DAVIS 3794 HEATHER AVENUE KINGMAN, AZ 86401 US	

LINE #	QTY	DESCRIPTION	REMARKS	UNIT PRICE	TOTAL
1	1.00	LOCATABLE MINERALS / MINING CLAIMS- NOT NEW-UNADJUD, ONE AUTH NO. ONLY / MINING CLAIM MONEY RECEIVED CASES: AMC434540/\$155.00		- n/a -	155.00
TOTAL:					\$155.00

PAYMENT INFORMATION				
NOTE: Items will appear on credit card statement as "BLM O Mining Claim".				
1	AMOUNT:	155.00	POSTMARKED:	N/A
	TYPE:	CREDIT CARD	RECEIVED:	08/31/2017
	NAME:	GARRETT D DAVIS 3794 HEATHER AVENUE KINGMAN AZ 86401 US		
	CARD NO:	XXXXXXXXXXXX3914	AUTH CODE:	061093
	NAME ON CARD:	GARRETT D DAVIS		
	EXPIRES:	05/2020		
	SIGNATURE:			

REMARKS

This receipt was generated by the automated BLM Collections and Billing System and is a paper representation of a portion of the official electronic record contained therein.

Run Date: 08/28/17

Run Time: 12:44 PM

**DEPARTMENT OF THE INTERIOR
BUREAU OF LAND MANAGEMENT
MINING CLAIMS**

MC Maintenance Fees Paid Through the BLM Pay Portal

CBS Receipt: 3953879

Printed For Lead File # AMC434537

Agency Tracking ID: 1503536396

Assessment Year: 2018

Number of BLM Serial Nr: 1

Paid On: 08/23/2017

Total Amount Paid: \$155.00

Claim Name	BLM Serial No	Lead File No	Amount Paid
MARCOS GOLD #6	AMC434541	AMC434537	\$155.00

United States Department of the Interior
Bureau of Land Management
 BUSINESS & SUPPORT SVCS DIV
 ONE N CENTRAL AVE SUITE 800
 PHOENIX, AZ 85004 -4427
 Phone: 602-417-9200

Receipt

No: 3953879

Transaction #: 4063627	
Date of Transaction: 08/23/2017	
CUSTOMER:	
JORDAN DAVIS 3794 HEATHER AVE KINGMAN, AZ 86401 US	

LINE #	QTY	DESCRIPTION	REMARKS	UNIT PRICE	TOTAL
1	1.00	LOCATABLE MINERALS / MINING CLAIMS- NOT NEW-UNADJUD, ONE AUTH NO. ONLY / MINING CLAIM MONEY RECEIVED CASES: AMC434541/\$155.00		- n/a -	155.00
TOTAL:					\$155.00

PAYMENT INFORMATION				
NOTE: Items will appear on credit card statement as "BLM O Mining Claim".				
1	AMOUNT:	155.00	POSTMARKED:	N/A
	TYPE:	CREDIT CARD	RECEIVED:	08/23/2017
	NAME:	JORDAN DAVIS 3794 HEATHER AVE KINGMAN AZ 86401 US		
	CARD NO:	XXXXXXXXXXXX3712	AUTH CODE:	069244
	NAME ON CARD:	JORDAN DAVIS		
	EXPIRES:	05/2020		
	SIGNATURE:			

REMARKS

This receipt was generated by the automated BLM Collections and Billing System and is a paper representation of a portion of the official electronic record contained therein.

**DEPARTMENT OF THE INTERIOR
BUREAU OF LAND MANAGEMENT
MINING CLAIMS**

MC Maintenance Fees Paid Through the BLM Pay Portal

CBS Receipt: 3951281

Printed For Lead File # AMC434537

Agency Tracking ID: 1503446402

Assessment Year: 2018

Number of BLM Serial Nr: 27

Paid On: 08/22/2017

Total Amount Paid: \$4,185.00

Claim Name	BLM Serial No	Lead File No	Amount Paid
AMBER SAGE	AMC428181	AMC428181	\$155.00
AMBER SAGE #1	AMC430617	AMC430617	\$155.00
AMBER SAGE #2	AMC430618	AMC430617	\$155.00
AMBER SAGE #5	AMC430621	AMC430617	\$155.00
MARCOS GOLD #4	AMC433823	AMC433818	\$155.00
MARCOS GOLD #3	AMC434539	AMC434537	\$155.00
MARCOS GOLD #9	AMC435580	AMC435574	\$155.00
PEGASUS #7	AMC437103	AMC437096	\$155.00
SUPERSTITION GOLD #4	AMC437927	AMC437918	\$155.00
MYSTIC GOLD #4	AMC440741	AMC440738	\$155.00
MYSTIC GOLD #7	AMC440744	AMC440738	\$155.00
GOLDEN PEARL	AMC441142	AMC441142	\$155.00
GOLDEN PEARL #1	AMC441143	AMC441142	\$155.00
TIGER GOLD #1	AMC441146	AMC441142	\$155.00
TIGER GOLD #2	AMC441147	AMC441142	\$155.00
FREEDOM GOLD #1	AMC442201	AMC442201	\$155.00
FREEDOM GOLD #2	AMC442202	AMC442201	\$155.00
GOLD PEAK #1	AMC442205	AMC442201	\$155.00
GOLD PEAK #2	AMC442206	AMC442201	\$155.00
GOLD PEAK #4	AMC442208	AMC442201	\$155.00
GOLD PEAK #5	AMC442209	AMC442201	\$155.00
GOLD PEAK #7	AMC442211	AMC442201	\$155.00
GOLD PEAK #8	AMC442212	AMC442201	\$155.00
GOLD PICK #1	AMC443739	AMC443739	\$155.00
GOLD PICK #2	AMC443740	AMC443739	\$155.00
GOLD PICK #3	AMC443741	AMC443739	\$155.00
GOLD PICK #4	AMC443742	AMC443739	\$155.00

**United States Department of the Interior
Bureau of Land Management
BUSINESS & SUPPORT SVCS DIV
ONE N CENTRAL AVE SUITE 800
PHOENIX, AZ 85004 -4427
Phone: 602-417-9200**

Receipt

No: 3951281

Transaction #: 4061011	
Date of Transaction: 08/22/2017	
CUSTOMER:	
STEVE KAROLYI P.O. BOX 74353 PHOENIX, AZ 85087 US	

LINE #	QTY	DESCRIPTION	REMARKS	UNIT PRICE	TOTAL
1	1.00	LOCATABLE MINERALS / MINING CLAIMS- NOT NEW-UNADJUD, ONE AUTH NO. ONLY / MINING CLAIM MONEY RECEIVED CASES: AMC437927/\$4185.00		- n/a -	4185.00
TOTAL:					\$4,185.00

PAYMENT INFORMATION			
NOTE: Items will appear on credit card statement as "BLM O Mining Claim".			
1	AMOUNT:	4185.00	POSTMARKED: N/A
	TYPE:	CREDIT CARD	RECEIVED: 08/22/2017
	NAME:	STEVE KAROLYI P.O. BOX 74353 PHOENIX AZ 85087 US	
	CARD NO:	XXXXXXXXXXXX6322	AUTH CODE: 022603
	NAME ON CARD:	STEVE KAROLYI	
	EXPIRES:	09/2018	
	SIGNATURE:		

REMARKS

This receipt was generated by the automated BLM Collections and Billing System and is a paper representation of a portion of the official electronic record contained therein.

UNITED STATES
DEPARTMENT OF THE INTERIOR
BUREAU OF LAND MANAGEMENT

(499) JK

AMC438189
434537
436470

MAINTENANCE FEE WAIVER CERTIFICATION

FORM APPROVED
OMB NO. 1004-0114
Expires: January 31, 2020

SEE INSTRUCTIONS ON PAGE 2

- This small miner waiver is filed for the assessment year beginning on September 1, 2017 and ending on September 1, 2018.
- The undersigned and all related parties owned ten or fewer mining claims, mill, or tunnel sites located and maintained on Federal lands in the United States of America on September 1, 2017.
- The undersigned have performed the assessment work required by law for each mining claim listed prior to filing this waiver and understand that by filing this form, the undersigned must file an affidavit of assessment work with the Bureau of Land Management (BLM) by the December 30th following the filing of this waiver.
- The undersigned understand that if the assessment work obligation has not yet come due under 30 U.S.C. 28 (for those claims in their first assessment year only), a notice of intent to hold reciting this condition must be recorded by the December 30th following the filing of this waiver.
- The undersigned understand that mill and tunnel sites may also be listed on this waiver and be waived from payment of the maintenance fee, and that a notice of intent to hold for these sites is required to be filed with the BLM by the December 30th following the filing of this waiver.
- The undersigned understand and acknowledge that pursuant to 43 U.S.C. 1212 and 18 U.S.C. 1001, the filing or recording of a false, fictitious, or fraudulent document with the BLM may result in a fine of up to \$250,000, a prison term not to exceed five years, or both.
- The mining claims, mill or tunnel sites for which this waiver from payment of the maintenance fees is requested are:

CLAIM OR SITE NAME	BLM RECORDATION SERIAL NUMBER
1. Humboldt ✓	AMC 438197180
2. Marcos Gold #1	AMC 434537
3. MOON ANCHOR MINE	AMC 436470 #1
4.	436471
5.	
6.	
7.	
8.	
9.	
10.	

RECEIVED
 BLM AZ STATE OFFICE
 2017 AUG 31 P 2:29
 PHOENIX, ARIZONA

The owner(s) (claimants) of the above mining claims and sites are:

AMIE M HOWARD
(Owner's Name - Please Print)
RR3 BOX 50A
(Owner's Mailing Address)

Amie M Howard
(Owner's Signature)
Kahoka
(City)
MO
(State)
63445
(Zip Code)

(Owner's Name - Please Print)

(Owner's Mailing Address)

(Owner's Signature)

(City) (State) (Zip Code)

(Owner's Name - Please Print)

(Owner's Mailing Address)

(Owner's Signature)

(City) (State) (Zip Code)

(Owner's Name - Please Print)

(Owner's Mailing Address)

(Owner's Signature)

(City) (State) (Zip Code)

(Continued on page 2)

423
SEP 13 2017
BY: [Signature]

NWC
[Signature]

(13)

UNITED STATES
DEPARTMENT OF THE INTERIOR
BUREAU OF LAND MANAGEMENT

FORM APPROVED
OMB NO.: 1004-0114
Expires: October 31, 2016

AFFIDAVIT OF ANNUAL ASSESSMENT WORK

434537

438189

WHEN RECORDED, MAIL DOCUMENT TO:

NAME: Amie Howard

ADDRESS: RR3 Box 50A

CITY, STATE, ZIP: Lahoka, MO 63445

FOR COUNTY RECORDER'S USE

No. of Claims 2
x \$10/claim
Total due BLM \$ \$20⁰⁰

TO ALL WHOM IT MAY CONCERN:

RECEIPT #3740531

- The undersigned certifies that at least \$100 per claim was expended for development, labor and improvements, or equivalent value added, as the annual assessment work for the assessment year ending September 1, 2016 for the following contiguous unpatented mining claim(s), located in the County of Lafayette, in the State of ARIZONA.

BLM Serial No.	Name of Claim	Tp	Rg	Sec	Mer	County Recordation Book and Page No.	Date
AMC434537	Marros Gold #1	5N	12W	15	NE Colorado		3-26-16
AMC438190	Humboldt	7N	16W	21	GILA SALT RIVER		7-6-16

PHOENIX, ARIZONA
2017 JAN -9 P 3:09
RECEIVED

(Continued on page 2)

ENTERED
JAN 11 2017
BY: R. Ann

ENTERED

2. Type of labor and improvements (specify what was done and give the total value for that labor and improvement to show at least \$100 for each claim). If a geological, geochemical, or geophysical survey was performed, as per 30 U.S.C. 28-1, reference the title of the report of survey, give cost and date of the survey and report, and indicate it was filed with the County Recorder:

Humboldt
Marcos-

Description of Work Performed	Value of Work Performed	Date Work Was Performed
^{Mining} Purchase Equipment - Clear Road - ^{Remove} Clean Trash - ^{Set} Posts	\$125 ⁰⁰	7-19-16
Posts Set - Remove Trash/Scrap Metal - Fix Washed Out Road	\$100	7-21-16

3. Name and mailing address of each person who performed the labor and improvements:

Name (please print)

Amie Howard

Current Mailing Address (please print)

RR3 Box 50A Kanoka, mo 63445

4. Name and mailing address of each person who holds and claims the subject mining claim(s) for the valuable minerals contained therein. Be sure to indicate if there is a change of address:

Name (please print)

Amie Howard

Current Mailing Address (please print)

RR3 Box 50A Kanoka, mo 63445

RECEIVED
 2017 JAN - 9 P 3:
 MINING, ARIZONA

5. The undersigned testifies that on the date of December 22, 2016, all monuments required by law were erected upon the subject claim(s), and all notices required by law were posted on the subject claim(s) or copies thereof were in place, and at said date, each corner monument bore or contained

markings sufficient to appropriately designate the corner of the claim to which it pertains and the name of the claim(s).

I hereby certify under penalty of perjury under the laws of the State of Missouri that the foregoing statements are true and correct:

Amie M Howard Date: 12-30-16
(Signature of person responsible for above statement)

Title 18 U.S.C. 1001 and 43 U.S.C. 1212 make it a crime for any person knowingly and willfully to make to any department or agency of the United States any false, fictitious or fraudulent statements or representations as to any matter within its jurisdiction.

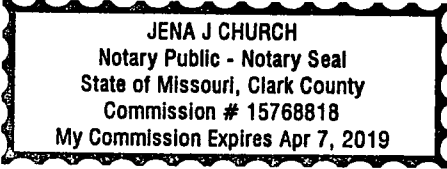
Notary Block

SUBSCRIBED AND SWORN TO before me, this 30th day of December 2016

By: Jena J Church
(Signature of Affiant)

Title: County Clerk

My Commission Expires: April 7, 2019



INSTRUCTIONS

1. This is an optional form that may be used to satisfy the requirements for the Bureau of Land Management (BLM) under the provisions of 43 U.S.C. §1744 and 30 U.S.C. §28-28d and the regulations thereunder (43 CFR part 3835). Since local and State laws may vary, you should contact your local and State agencies where the claims are located to ensure all applicable laws and requirements are satisfied.
2. The claimant(s) must fill in the date in paragraph 1 for the applicable assessment year and the county and state where the claims are located.
3. All claim names, BLM serial numbers, legal descriptions, and original county recording information must be listed for the claims pertaining to this assessment notice.
4. The claimant(s) must complete paragraph 2 listing all labor or improvements which was performed on or did benefit the subject mining claims. The value and date of the labor or improvements must also be listed. The total amount of labor or improvements can be listed, but the total expenditure must equal at least \$100 for each claim.
5. The names and current mailing addresses of the person(s) performing the labor shall be listed in paragraph 3.
6. The name and current mailing address of each owner (claimant) of the claims shall be listed in paragraph 4. The mailing address shall be the owner's address and not the address of an agent or anyone representing the claimant. Be sure to note if there has been a change of address.
7. Paragraph 5 shall be completed to show the date it was verified that all monuments required by law were properly erected, all notices were posted, and that corners were appropriately designated for all claims listed.
8. An exact legible reproduction or duplicate (other than microfilm or other electronic media) of this affidavit or another type of affidavit of assessment work that you file or will file in the county where each claim is located, must be filed with the BLM on or before December 30 of the calendar year in which the assessment year ends. For mill or tunnel sites, a separate notice of intent to hold must be filed with the BLM on or before December 30. Requirements for filing a notice of intent to hold can be found at 43 CFR 3835.33.
9. A processing fee of \$10 for each claim listed must be remitted to the BLM along with this or any other affidavit of assessment work.

Amie Howard
RR3 Box 50 A
Katooka, MO 63445

SAINT LOUIS MO 630

30 DEC 2016 PM 10 L



Bureau of Land Management
One North Central Avenue Suite 800
Phoenix, AZ 85004

PHOENIX, ARIZONA

2017 JAN - 09 3:09

RECEIVED
BLM AZ STATE OFFICE

Amie Howard
RR3 Box 50 A
Kahoka, MO 63445

SAINT LOUIS MO 630

30 DEC 2016 PM 10 L



Bureau of Land Management
One North Central Avenue Suite 800
Phoenix, AZ 85004

PHOENIX, ARIZONA

2017 JAN - 3:09

RECEIVED
BUREAU OF LAND MANAGEMENT
PHOENIX OFFICE

United States Department of the Interior
Bureau of Land Management
 DIV OF LANDS, MINRLS & ENERGY
 ONE N CENTRAL AVE
 PHOENIX, AZ 85004 -4427
 Phone: 602-417-9200

Receipt

No: 3740531

Transaction #: 3846103	
Date of Transaction: 01/10/2017	
CUSTOMER:	
AMIE HOWARD RR 3 BOX 50A KAHOKA,MO 63445-9363 US	

LINE #	QTY	DESCRIPTION	REMARKS	UNIT PRICE	TOTAL
1	1.00	LOCATABLE MINERALS / MINING CLAIMS- NOT NEW-UNADJUD,ONE AUTH NO. ONLY / MINING CLAIM MONEY RECEIVED CASES: AMC434537/\$20.00	POL (1) 2016	- n/a -	20.00
TOTAL:					\$20.00

PAYMENT INFORMATION					
1	AMOUNT:	20.00	POSTMARKED:	01/04/2017	
	TYPE:	CHECK	RECEIVED:	01/09/2017	
	CHECK NO:	24172517878			
	NAME:	HOWARD, AMIE RR 3 BOX 50A KAHOKA MO 63445-9363 US			

REMARKS

This receipt was generated by the automated BLM Collections and Billing System and is a paper representation of a portion of the official electronic record contained therein.

UNITED STATES
DEPARTMENT OF THE INTERIOR
BUREAU OF LAND MANAGEMENT **603**

434537
436470
438189

FORM APPROVED
OMB NO. 1004-0114
Expires: October 31, 2016

MAINTENANCE FEE WAIVER CERTIFICATION

SEE INSTRUCTIONS ON PAGE 2

1. This small miner waiver is filed for the assessment year beginning on September 1, 2016 and ending on September 1, 2017
2. The undersigned and all related parties owned ten or fewer mining claims, mill, or tunnel sites located and maintained on Federal lands in the United States of America on September 1, 2016.
3. The undersigned have performed the assessment work required by law for each mining claim listed prior to filing this waiver and understand that by filing this form, the undersigned must file an affidavit of assessment work with the Bureau of Land Management (BLM) by the December 30th following the filing of this waiver.
4. The undersigned understand that if the assessment work obligation has not yet come due under 30 U.S.C. 28 (for those claims in their first assessment year only), a notice of intent to hold reciting this condition must be recorded by the December 30th following the filing of this waiver.
5. The undersigned understand that mill and tunnel sites may also be listed on this waiver and be waived from payment of the maintenance fee, and that a notice of intent to hold for these sites is required to be filed with the BLM by the December 30th following the filing of this waiver.
6. The undersigned understand and acknowledge that pursuant to 43 U.S.C. 1212 and 18 U.S.C. 1001, the filing or recording of a false, fictitious, or fraudulent document with the BLM may result in a fine of up to \$250,000, a prison term not to exceed five years, or both.
7. The mining claims, mill or tunnel sites for which this waiver from payment of the maintenance fees is requested are:

CLAIM OR SITE NAME	BLM RECORDATION SERIAL NUMBER
1. <u>MOON ANCHOR MINE</u>	<u>AMC 436471</u> ✓
2. <u>MARCOS Gold #1</u>	<u>AMC 434537</u>
3. <u>HUMBOLDT</u>	<u>AMC 438190</u>
4.	
5.	
6.	
7.	
8.	
9.	
10.	

RECEIVED
BLM AZ STATE OFFICE
2016 SEP - 6 P 3:47
PHOENIX, ARIZONA

The owner(s) (claimants) of the above mining claims and sites are:

AMIE MARIE HOWARD
(Owner's Name - Please Print)

RR3 Box 50 A
(Owner's Mailing Address)

Amie M Howard
(Owner's Signature)

Kahoka MO 63445
(City) (State) (Zip Code)

(Owner's Name - Please Print) (Owner's Signature)

(Owner's Mailing Address) (City) (State) (Zip Code)

(Owner's Name - Please Print) (Owner's Signature)

(Owner's Mailing Address) (City) (State) (Zip Code)

(Owner's Name - Please Print) (Owner's Signature)

(Owner's Mailing Address) (City) (State) (Zip Code)

ENTERED
483
SEP 09 2016

BY: [Signature]

[Signature]

(Owner's Name - Please Print)	<div style="border: 1px solid black; padding: 2px; display: inline-block;">RECEIVED</div> BLM AZ STATE OFFICE <small>(City) (State) (Zip Code)</small> 2015 SEP -6 P 3:47
(Owner's Mailing Address)	
(Owner's Name - Please Print)	PHOENIX, ARIZONA <small>(City) (State) (Zip Code)</small>
(Owner's Mailing Address)	
(Owner's Name - Please Print)	(Owner's Signature)
(Owner's Mailing Address)	
(Owner's Name - Please Print)	(Owner's Signature)
(Owner's Mailing Address)	

18 U.S.C. 1001 and 43 U.S.C. 1212 make it a crime for any person knowingly and willfully to make to any department or agency of the United States any false, fictitious or fraudulent statements or representations as to any matter within its jurisdiction.


INSTRUCTIONS

1. This certification is made under the provisions of 43 U.S.C. § 1744 and 30 U.S.C. §28-28k and the regulations thereunder (43 CFR Part 3830).
2. The claimant(s) must fill in the dates in paragraph 1 for the beginning and ending of the assessment year for which this waiver is sought.
3. The claimant(s) must fill in the date in paragraph 2 for the beginning of the assessment year for which this waiver is sought.
4. All claim and site names and BLM serial numbers must be listed for the mining claims, mill sites, and tunnel sites for which the waiver is sought.
5. All owners of the mining claims, mill sites, and tunnel sites and their addresses must be given.
6. This waiver form must be signed by all the claimants or their designated agent, in original form. If an agent is designated, a notarized designation of agent, signed by all of the claimants with proper address given, must be submitted with this waiver.
7. This form must be filed no later than September 1st for the upcoming assessment year in the BLM State Office where the mining claims or sites are recorded, or the waiver cannot be granted by the BLM. (Example: To obtain a waiver for the assessment year 2012, which begins on September 1, 2011, you must qualify for and file for a waiver no later than September 1, 2011, in the proper BLM State Office.)
8. For all mining claims which require assessment work, you must record an affidavit of labor on or before the December 30th immediately following the filing of this waiver. For all other mining claims or sites waived, you must record a notice of intent to hold on or before the December 30th immediately following the filing of this waiver.
9. Mill and tunnel sites may also be listed on this waiver and be waived from payment of the maintenance fee. A notice of intent to hold for these sites is required to be filed by the December 30th following the filing of this waiver.

FOR OFFICIAL USE ONLY

SAINT LOUIS, MO 63101

31 SEP 2016 PM 5:17



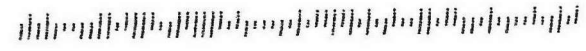
RECEIVED
BLM AZ STATE OFFICE

2016 SEP -6 P 3:47

PHOENIX, ARIZONA

BLM At: mining Claims
ONE North Central Avenue
Phoenix, AZ 85004

85004-442700



RECEIVED
BLM AZ STATE OFFICE

2016 SEP -6 P 3:47

PHOENIX, ARIZONA

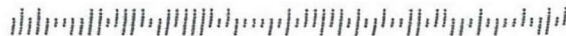
BLM ATT: mining Claims
ONE North Central Avenue
Phoenix, AZ 85004

SAINT LOUIS, MO 630

31 AUG 2016 PM 5 L



85004-442700



NOTICES

The Privacy Act and 43 CFR 2.48(d) require that you be furnished the following information in connection with the information requested by this form.

AUTHORITY: 30 U.S.C. 28f and 43 CFR part 3835 permit collection of the information requested by this form.

PRINCIPAL PURPOSE: The BLM will use the information you provide to verify that the owner(s) (claimants(s)) of a mining claim has/have complied with 30 U.S.C. 28f and 43 CFR part 3835 and is/are entitled to perform assessment work in lieu of paying the maintenance fee for the mining claims listed on this form.

ROUTINE USES: The BLM will only disclose this information in accordance with the provisions at 43 CFR 2.56(b) and (c).

EFFECT OF NOT PROVIDING INFORMATION: Disclosure of the requested information is required by 30 U.S.C. 28f and 43 CFR part 3835 for those claimants qualified to request the small miner waiver allowed. Failure to submit all the requested information or to complete this form will delay the BLM's processing of the form and may preclude the BLM's acceptance of the maintenance fee waiver request, which may result in forfeiture of the mining claim or site by the claimant.

The Paperwork Reduction Act requires us to inform you that:

The BLM collects this information to determine whether or not you are qualified for waiver of maintenance fees.

Submission of the requested information is necessary to obtain or retain a benefit.

You do not have to respond to this or any other Federal agency-sponsored information collection unless it displays a currently valid OMB control number.

BURDEN HOURS STATEMENT: Public reporting burden for this form is estimated to average 20 minutes per response, including the time for reviewing instructions, gathering and maintaining data, and completing and reviewing the form. You may submit comments regarding the burden estimate or any other aspect of this form to: U.S. Department of the Interior, Bureau of Land Management (1004-0114), Bureau Information Collection Clearance Officer (WO-630), Mail Stop 401 LS, 1849 C St., N.W., Washington, D.C. 20240.

RECEIVED
BLM AZ STATE OFFICE
2016 SEP - 6 P 3 47
PHOENIX, ARIZONA

**DEPARTMENT OF THE INTERIOR
BUREAU OF LAND MANAGEMENT
MINING CLAIMS**

MC Maintenance Fees Paid Through the BLM Pay Portal

CBS Receipt: 3640028

Printed For Lead File # AMC434537

Agency Tracking ID: 1472072170

Assessment Year: 2017

Number of BLM Serial Nr: 41

Paid On: 08/24/2016

Total Amount Paid: \$6,355.00

Claim Name	BLM Serial No	Lead File No	Amount Paid
AMBER SAGE	AMC428181	AMC428181	\$155.00
AMBER SAGE #1	AMC430617	AMC430617	\$155.00
AMBER SAGE #2	AMC430618	AMC430617	\$155.00
AMBER SAGE #3	AMC430619	AMC430617	\$155.00
AMBER SAGE #4	AMC430620	AMC430617	\$155.00
AMBER SAGE #5	AMC430621	AMC430617	\$155.00
MILLSITE GOLD	AMC431309	AMC431309	\$155.00
PEACOCK #3	AMC431310	AMC431309	\$155.00
WHN -4	AMC433606	AMC433603	\$155.00
COPPER SPRING GOLD 3	AMC434013	AMC434011	\$155.00
BELMONT GOLD #6	AMC434021	AMC434017	\$155.00
MARCOS GOLD #5	AMC434540	AMC434537	\$155.00
GOLD BEND #1	AMC435574	AMC435574	\$155.00
GOLD BEND #6	AMC435576	AMC435574	\$155.00
KAREN-ONE	AMC435577	AMC435574	\$155.00
MARCOS GOLD #7	AMC435578	AMC435574	\$155.00
MARCOS GOLD #9	AMC435580	AMC435574	\$155.00
PEACOCK GOLD #4	AMC435583	AMC435574	\$155.00
PEACOCK GOLD #5	AMC435584	AMC435574	\$155.00
GOLD BEND #5	AMC435960	AMC435956	\$155.00
GOLD PAN #1	AMC435961	AMC435956	\$155.00
GOLD PAN #2	AMC435962	AMC435956	\$155.00
REDROCK GOLD #1	AMC435963	AMC435956	\$155.00
PEGASUS #3	AMC437076	AMC437075	\$155.00
TREASURE WASH #2	AMC437078	AMC437075	\$155.00
MARIGOLD #5	AMC437098	AMC437096	\$155.00
MARIGOLD #6	AMC437099	AMC437096	\$155.00
MARIGOLD #7	AMC437100	AMC437096	\$155.00
PEGASUS #6	AMC437102	AMC437096	\$155.00
PEGASUS #7	AMC437103	AMC437096	\$155.00
TREASURE GOLD #2	AMC437105	AMC437096	\$155.00
COPPER GULCH #3	AMC437918	AMC437918	\$155.00
SECRET CANYON #1	AMC437923	AMC437918	\$155.00
SUPERSTITION GOLD #3	AMC437926	AMC437918	\$155.00
TREASURE GOLD #1	AMC438349	AMC438349	\$155.00
TREASURE GOLD #2	AMC438350	AMC438349	\$155.00

Run Date: 09/09/16

Run Time: 05:54 AM

**DEPARTMENT OF THE INTERIOR
BUREAU OF LAND MANAGEMENT
MINING CLAIMS**

MC Maintenance Fees Paid Through the BLM Pay Portal

CBS Receipt: 3640028

Printed For Lead File # AMC434537

Agency Tracking ID: 1472072170

Assessment Year: 2017

Number of BLM Serial Nr: 41

Paid On: 08/24/2016

Total Amount Paid: \$6,355.00

Claim Name	BLM Serial No	Lead File No	Amount Paid
TREASURE GOLD #3	AMC438351	AMC438349	\$155.00
TREASURE GOLD #4	AMC438352	AMC438349	\$155.00
KAREN	AMC438481	AMC438481	\$155.00
MINER'S GOLD	AMC438567	AMC438567	\$155.00
GOLD GEM #5	AMC438790	AMC438790	\$155.00

**United States Department of the Interior
Bureau of Land Management
BUSINESS & SUPPORT SVCS DIV
ONE N CENTRAL AVE SUITE 800
PHOENIX, AZ 85004 -4427
Phone: (602) 417-9200**

Receipt

No: 3640028

Transaction #: 3743960	
Date of Transaction: 08/24/2016	
CUSTOMER:	
RANGER EXPLORATION LLC P.O. BOX 74353 PHOENIX, AZ 85087 US	

LINE #	QTY	DESCRIPTION	REMARKS	UNIT PRICE	TOTAL
1	1.00	LOCATABLE MINERALS / MINING CLAIMS- NOT NEW-UNADJUD, ONE AUTH NO. ONLY / MINING CLAIM MONEY RECEIVED CASES: AMC435578/\$6355.00		- n/a -	6355.00
TOTAL:					\$6,355.00

PAYMENT INFORMATION			
NOTE: Items will appear on credit card statement as "BLM O Mining Claim".			
1	AMOUNT:	6355.00	POSTMARKED: N/A
	TYPE:	CREDIT CARD	RECEIVED: 08/24/2016
	NAME:	RANGER EXPLORATION LLC P.O. BOX 74353 PHOENIX AZ 85087 US	
	CARD NO:	XXXXXXXXXXXX5165	AUTH CODE: 671922
	NAME ON CARD:	RANGER EXPLORATION LLC	
	EXPIRES:	04/2019	
	SIGNATURE:		

REMARKS

This receipt was generated by the automated BLM Collections and Billing System and is a paper representation of a portion of the official electronic record contained therein.

**DEPARTMENT OF THE INTERIOR
BUREAU OF LAND MANAGEMENT
MINING CLAIMS**

MC Maintenance Fees Paid Through the BLM Pay Portal

CBS Receipt: 3643520

Printed For Lead File # AMC434537

Agency Tracking ID: 1472254846

Assessment Year: 2017

Number of BLM Serial Nr: 53

Paid On: 08/26/2016

Total Amount Paid: \$8,370.00

Claim Name	BLM Serial No	Lead File No	Amount Paid
SUNDANCE GOLD #13-A	AMC406398	AMC406377	\$155.00
GOLD BASIN #10	AMC413306	AMC413302	\$310.00
SIERRA GOLD #1	AMC429563	AMC429563	\$155.00
GOLDEN SCHIST #2	AMC430623	AMC430617	\$155.00
MARCOS GOLD #4	AMC433823	AMC433818	\$155.00
COPPER SPRING GOLD 2	AMC434012	AMC434011	\$155.00
COPPER SPRING GOLD 4	AMC434014	AMC434011	\$155.00
COPPER SPRING GOLD 6	AMC434016	AMC434011	\$155.00
MARCOS GOLD #3	AMC434539	AMC434537	\$155.00
MARCOS GOLD #6	AMC434541	AMC434537	\$155.00
REDROCK GOLD #2	AMC435964	AMC435956	\$155.00
INCA GOLD #1	AMC436641	AMC436641	\$155.00
INCA GOLD #2	AMC436642	AMC436641	\$155.00
BLUE WASH GOLD #1	AMC436643	AMC436641	\$155.00
BLUE WASH GOLD #2	AMC436644	AMC436641	\$155.00
BLUE WASH GOLD #3	AMC436645	AMC436641	\$155.00
MIDAS #1	AMC436646	AMC436641	\$155.00
MARCOS GOLD #11	AMC436769	AMC436769	\$155.00
TREASURE WASH #3	AMC437079	AMC437075	\$155.00
MARIGOLD #4	AMC437097	AMC437096	\$155.00
PEGASUS #4	AMC437101	AMC437096	\$155.00
GOLDEN SPUR #1	AMC437159	AMC437155	\$155.00
GOLDEN SPUR #4	AMC437161	AMC437155	\$155.00
KAREN #1	AMC437164	AMC437155	\$155.00
GALENA GEM #1	AMC437460	AMC437459	\$155.00
GALENA GEM #2	AMC437461	AMC437459	\$155.00
GALENA GEM #3	AMC437462	AMC437459	\$155.00
GALENA GEM #4	AMC437463	AMC437459	\$155.00
MIDWAY GOLD #1	AMC437919	AMC437918	\$155.00
MIDWAY GOLD #2	AMC437920	AMC437918	\$155.00
MIDWAY GOLD #3	AMC437921	AMC437918	\$155.00
MIDWAY GOLD #4	AMC437922	AMC437918	\$155.00
SUPERSTITION GOLD #1	AMC437924	AMC437918	\$155.00
SUPERSTITION GOLD #2	AMC437925	AMC437918	\$155.00
SUPERSTITION GOLD #4	AMC437927	AMC437918	\$155.00
SUPERSTITION GOLD #5	AMC437928	AMC437918	\$155.00

**DEPARTMENT OF THE INTERIOR
BUREAU OF LAND MANAGEMENT
MINING CLAIMS**

MC Maintenance Fees Paid Through the BLM Pay Portal

CBS Receipt: 3643520

Printed For Lead File # AMC434537

Agency Tracking ID: 1472254846

Assessment Year: 2017

Number of BLM Serial Nr: 53

Paid On: 08/26/2016

Total Amount Paid: \$8,370.00

Claim Name	BLM Serial No	Lead File No	Amount Paid
SUPERSTITION GOLD #6	AMC437929	AMC437918	\$155.00
SUPERSTITION GOLD #7	AMC437930	AMC437918	\$155.00
SUPERSTITION GOLD #8	AMC437931	AMC437918	\$155.00
SUPERSTITION GOLD #9	AMC437932	AMC437918	\$155.00
T P #1	AMC438257	AMC438257	\$155.00
T P #2	AMC438258	AMC438257	\$155.00
T P #3	AMC438259	AMC438257	\$155.00
T P #4	AMC438260	AMC438257	\$155.00
T P #5	AMC438261	AMC438257	\$155.00
T P #6	AMC438262	AMC438257	\$155.00
T P #7	AMC438263	AMC438257	\$155.00
T P #8	AMC438264	AMC438257	\$155.00
BUMBLEBEE GOLD #1	AMC438337	AMC438337	\$155.00
BUMBLEBEE GOLD #2	AMC438338	AMC438337	\$155.00
BUMBLEBEE GOLD #5	AMC438341	AMC438337	\$155.00
GOLD GEM #6	AMC438791	AMC438790	\$155.00
GOLD GEM #7	AMC438792	AMC438790	\$155.00

United States Department of the Interior
Bureau of Land Management
 BUSINESS & SUPPORT SVCS DIV
 ONE N CENTRAL AVE SUITE 800
 PHOENIX, AZ 85004 -4427
 Phone: (602) 417-9200

Receipt

No: 3643520

Transaction #: 3747483	
Date of Transaction: 08/26/2016	
CUSTOMER:	
RANGER EXPLORATION LLC P.O. BOX 74353 PHOENIX, AZ 85087 US	

LINE #	QTY	DESCRIPTION	REMARKS	UNIT PRICE	TOTAL
1	1.00	LOCATABLE MINERALS / MINING CLAIMS- NOT NEW-UNADJUD, ONE AUTH NO. ONLY / MINING CLAIM MONEY RECEIVED CASES: AMC437161/\$8370.00		- n/a -	8370.00
TOTAL:					\$8,370.00

PAYMENT INFORMATION			
NOTE: Items will appear on credit card statement as "BLM O Mining Claim".			
1	AMOUNT:	8370.00	POSTMARKED: N/A
	TYPE:	CREDIT CARD	RECEIVED: 08/26/2016
	NAME:	RANGER EXPLORATION LLC P.O. BOX 74353 PHOENIX AZ 85087 US	
	CARD NO:	XXXXXXXXXXXX5165	AUTH CODE: 620707
	NAME ON CARD:	RANGER EXPLORATION LLC	
	EXPIRES:	04/2019	
	SIGNATURE:		

REMARKS

This receipt was generated by the automated BLM Collections and Billing System and is a paper representation of a portion of the official electronic record contained therein.

NOTICE!!

These documents have been scanned!

Do not place un-scanned documents beneath this notice!

Do not remove this notice from this file!

GPO Jacket No. 560-102
Print Order 61540
Rise Business Services, LLC
Job=AZ15 5/6/2019



Box Number= AZ15022



Claim Begin-End: AMC434537-AMC434541

5 Miscellaneous



AZ15022-3

AMC434518-AMC435476

Take this out of our American Express card that the BLM should have on file.

Thank you,

Steve Karolyi

A handwritten signature in black ink, appearing to read "S. Karolyi", is written over a solid horizontal line.

AMC434537

RECEIVED
BLM PHOENIX OFFICE

2015 OCT 28 P 3:24

PHOENIX, ARIZONA

NOTICE!!

These documents have been scanned!

Do not place un-scanned documents beneath this notice!

Do not remove this notice from this file!

GPO Jacket No. 560-102
Print Order 61540
Rise Business Services, LLC
Job=AZ15 5/6/2019



Box Number= AZ15022



Claim Begin-End: AMC434537-AMC434541

6 Location Notices-Amendments and Supporting Documents



AZ15022-3 AMC434518-AMC435476

MINING CLAIM STATUS REPORT

Data Entered: 10/2/15 Rm

MTP Checked By: 10/2/15 Rm
GEO Checked By: 10/2/15 Rm

LEAD SERIAL NUMBER: AMC 434537 thru AMC 434541

NUMBER OF CLAIMS & TYPE:

5 LODE
____ PLACER
____ ASSOCIATION PLACER
____ MILL SITE
____ TUNNEL SITE

CHARGES:

Location Fee @ \$37 = \$ 185.00
Processing Fee @ \$20 = \$ 100.00
Maintenance Fee @ \$155 = \$ 775.00
Add'l Maint Fee for Assoc Placer = \$ _____
SUBTOTAL \$ 1060.00
Other Fees \$ _____
Other Fees \$ _____
TOTAL \$ 1060.00

TOTAL ACREAGE: N/A Per Claim
(Placer Only)

NUMBER OF LOCATORS: 1

DOCUMENTS RECEIVED VIA: Over-the-Counter [] Mail [] **TIMELY FILED:** Yes [] No []

LEGAL DESCRIPTION: T 5N R 12W SEC 15, 14
T _____ R _____ SEC _____
T _____ R _____ SEC _____
T _____ R _____ SEC _____
T _____ R _____ SEC _____

BLM [] FOREST SERVICE [] _____ SUBJ TO PL 359: Yes [] No []
WILDERNESS AREA [] _____

SPLIT ESTATE: N/A [] SX [] PX [] OTHER [] _____
SRHA [] Was proper Notice filed if located on SHRA Land? Yes [] No []

RECONVEYED MINERALS ON BLM LAND REQUIRE OPENING ORDER FROM 1944 TO 1993:
Open to Entry On _____ N/A []

COMMENTS/STATUS: VOID [] PARTIALLY VOID [] PVT MINERALS [] WITHDRAWN LANDS []
OTHER [] _____

[] Claimant acknowledges that portions of the following claim(s) site(s) may be void or voidable.

Printed Name of Claimant _____ Signature of Claimant _____

*****FINAL ADJUDICATION*****

DATE 2/29/2016 INITIALS RM

AMC 434537

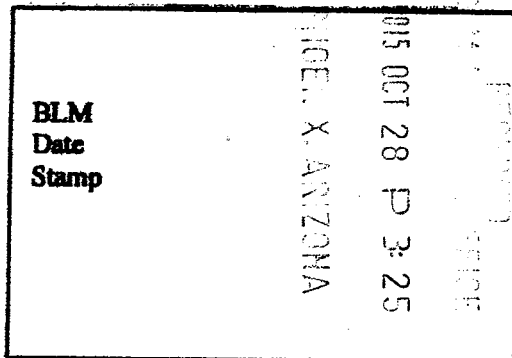
Steve Karolyi
P.O. Box 74353
Phoenix, AZ 85087

LOCATION NOTICE FOR LODE MINING CLAIM

Amendment BLM Serial # _____

NOTICE IS HEREBY GIVEN that the Marcos gold #1
_____ lode mining claim has been located

by Steve Karolyi whose current mailing
address is PO Box 74353
Phoenix, AZ 85087



The general course of this claim is north/south and it is situated in La Paz
County, Arizona. This claim is 500 feet in length and 600 feet in width.

20.66 Total Claim Acreage. This claim runs from the location monument on which this location notice
is posted on the centerline of the claim approximately 20 feet in a north direction to the south
end line and 300 feet in a west direction to the East end line. This claim is marked by six
monuments, one at each corner and one at the center of each end line of the claim.

The location monument on which this notice is posted is situated within Section 15, Township 5
N, Range 12 W, Gila Salt River Base and Meridian, Arizona and this claim encompasses portions
of the following quarter section(s), section(s), Township(s) and Range(s) NE 1/4 of sec 15
T5N R 12W

Gila Salt River Base and Meridian, Arizona.

The locality of this claim with reference to some natural object or permanent monument and additional information
(if any) concerning its locality are as follows: Approx 1200 in a west direction from the
NE sec corner and 1500 south of the end LN sec corner of sec
15 T5N R 12W

The above information is shown on the attached map.

DATED AND POSTED on the ground this 2 day of Sept, 2015.

LOCATOR(s) AGENT

Print Name(s) Steve Karolyi

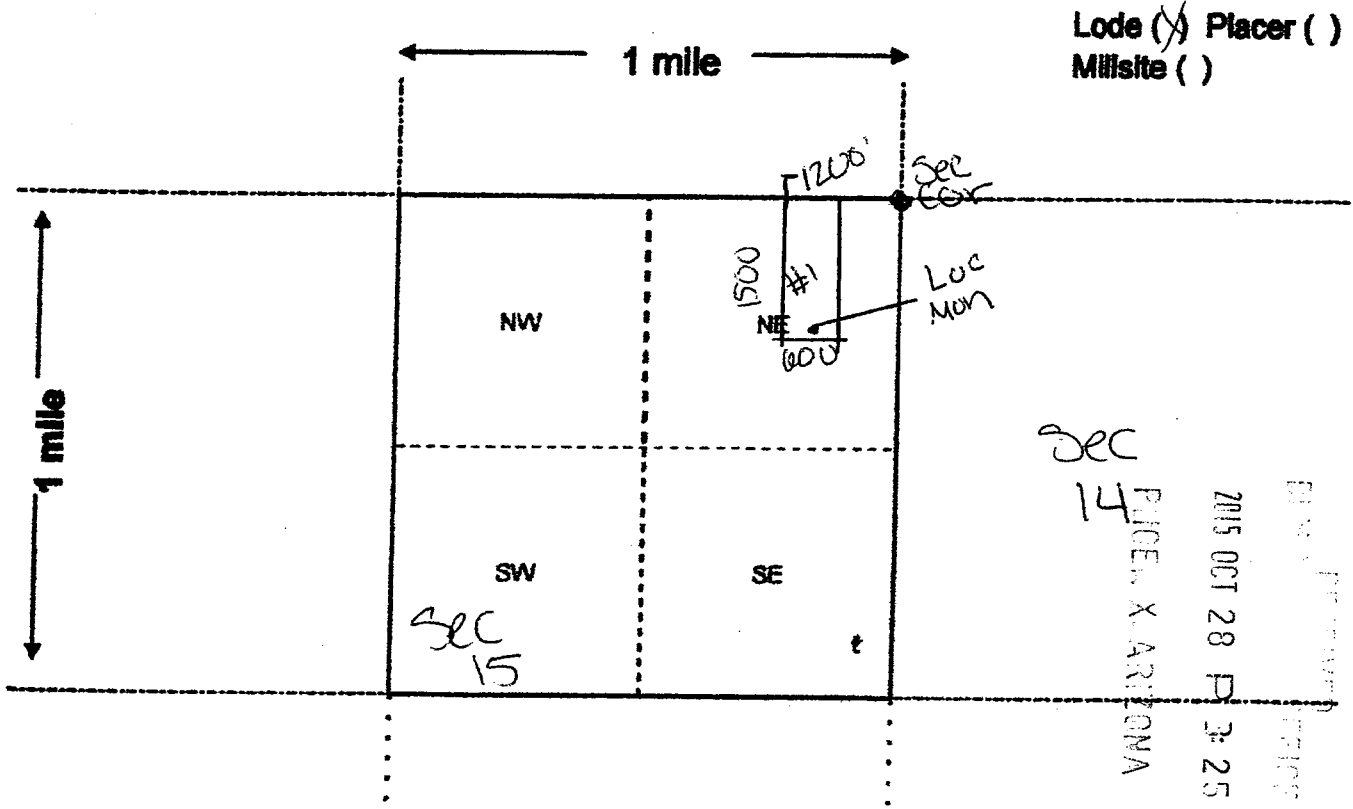
Signature(s) [Signature]

AHC434537

Form MCF100
Revised July 2014

This form is available from the Arizona Geological Survey and may be reproduced.

MINING CLAIM MAP



Lode (X) Placer ()
Millsite ()

Scale: 1" = 2000 feet



1. The above map depicts the Marcos gold #1 mining claim, which is located in Section (s) 15, Township 5 N, Range 12 W, Gila and Salt River Base and Meridian, La Paz County, Arizona. Total claim acreage is 70.666
2. The type of corner and location monuments used are as follows: 2 x 2 x 4 wood stakes with metal scribed tags
3. The bearings and distances in degrees and feet between claim corners and to a public land survey monument are as depicted on the map.
4. If the claim is a placer or millsite claim with exterior limits conforming to legal subdivisions of the public survey, provide a legal description of the claim _____

Form MCF106a
Revised July 2014

This form is available from the Arizona Geology Survey and may be reproduced.

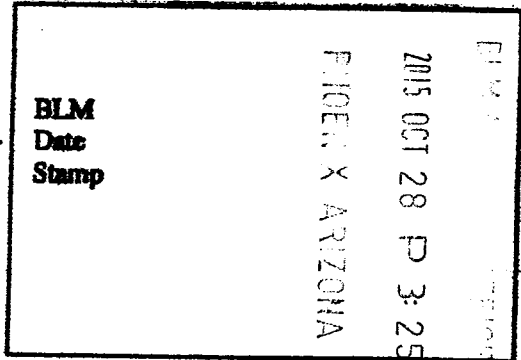
AMC434537

Steve Karolyi
P.O. Box 74353
Phoenix, AZ 85087

LOCATION NOTICE FOR LODE MINING CLAIM

Amendment BLM Serial # _____

NOTICE IS HEREBY GIVEN that the marcos gold #2
_____ lode mining claim has been located
by Steve Karolyi whose current mailing
address is PO box 74353
Phoenix, AZ 85087



The general course of this claim is north/south and it is situated in La Paz
County, Arizona. This claim is 1500 feet in length and 600 feet in width.

20.66 total Claim Acreage. This claim runs from the location monument on which this location notice
is posted on the centerline of the claim approximately 20 feet in a north direction to the South
end line and 300 feet in a West direction to the East end line. This claim is marked by six
monuments, one at each corner and one at the center of each end line of the claim.

The location monument on which this notice is posted is situated within Section 15, Township 5
N, Range 12 W, Gila Salt River Base and Meridian, Arizona and this claim encompasses portions
of the following quarter section(s), section(s), Township(s) and Range(s) NE 1/4 of Sec 15
T 5N R 12W

Gila Salt River Base and Meridian, Arizona.

The locality of this claim with reference to some natural object or permanent monument and additional information
(if any) concerning its locality are as follows: Approx 600 in a west direction
from the NE Sec 15 and 1500 in a south direction from the NE
SEC cor of sec 15 T5N R 12W The above information is shown on the attached map.

NOTED AND POSTED on the ground this 2 day of Sept, 2015.

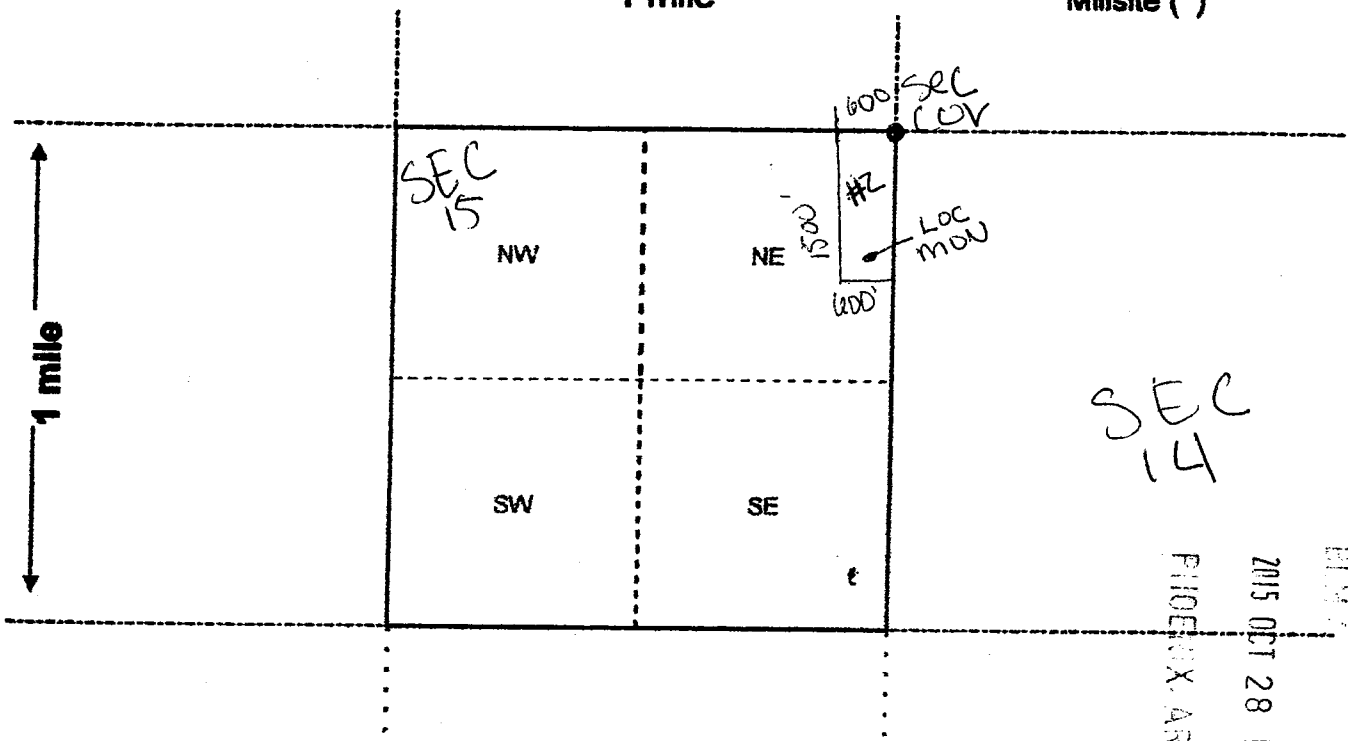
LOCATOR(s) AGENT
Print Name(s) Steve Karolyi
Signature(s) [Signature]

AMC434538

MINING CLAIM MAP

1 mile

Lode (X) Placer ()
Millsite ()



Scale: 1" = 2000 feet



PHOENIX, ARIZONA
 2015 OCT 28 P 3:25
 BLM / Phoenix Office

1. The above map depicts the Marcos gold #2 mining claim, which is located in Section (s) 15, Township 5 N, Range 12 W, Gila and Salt River Base and Meridian, La Paz County, Arizona. Total claim acreage is 70.66

2. The type of corner and location monuments used are as follows: 2' x 2' x 4' wood stakes with metal scribed tags

3. The bearings and distances in degrees and feet between claim corners and to a public land survey monument are as depicted on the map.

4. If the claim is a placer or millsite claim with exterior limits conforming to legal subdivisions of the public survey, provide a legal description of the claim _____

Form MCF100a
Revised July 2014

This form is available from the Arizona Geology Survey and may be reproduced.

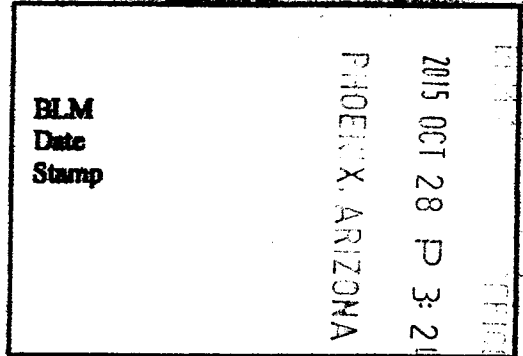
AMC 434538

Steve Karolyi
P.O. Box 74353
Phoenix, AZ 85087

LOCATION NOTICE FOR LODE MINING CLAIM

Amendment BLM Serial # _____

NOTICE IS HEREBY GIVEN that the marcos gold #3
_____ lode mining claim has been located
by Steve Karolyi whose current mailing
address is P.O. Box 74353
Phoenix, AZ 85087



The general course of this claim is north/south and it is situated in la Paz
County, Arizona. This claim is 1500 feet in length and 600 feet in width.

20.166 Total Claim Acreage. This claim runs from the location monument on which this location notice
is posted on the centerline of the claim approximately 20 feet in a north direction to the south
end line and 300 feet in a west direction to the east end line. This claim is marked by six
monuments, one at each corner and one at the center of each end line of the claim.

The location monument on which this notice is posted is situated within Section 14, Township 5
N, Range 12 W, Gila Salt River Base and Meridian, Arizona and this claim encompasses portions
of the following quarter section(s), section(s), Township(s) and Range(s) nw 1/4 of sec 14
T5N R12W

Gila Salt River Base and Meridian, Arizona.

The locality of this claim with reference to some natural object or permanent monument and additional information
(if any) concerning its locality are as follows: Approx 600 in a East direction of the
nw sec cor of sec 14 and 1500 in a south direction of the nw
sec cor of sec 14 T5N R12W The above information is shown on the attached map.

DATED AND POSTED on the ground this 2 day of Sept, 2015.

LOCATOR(s) AGENT

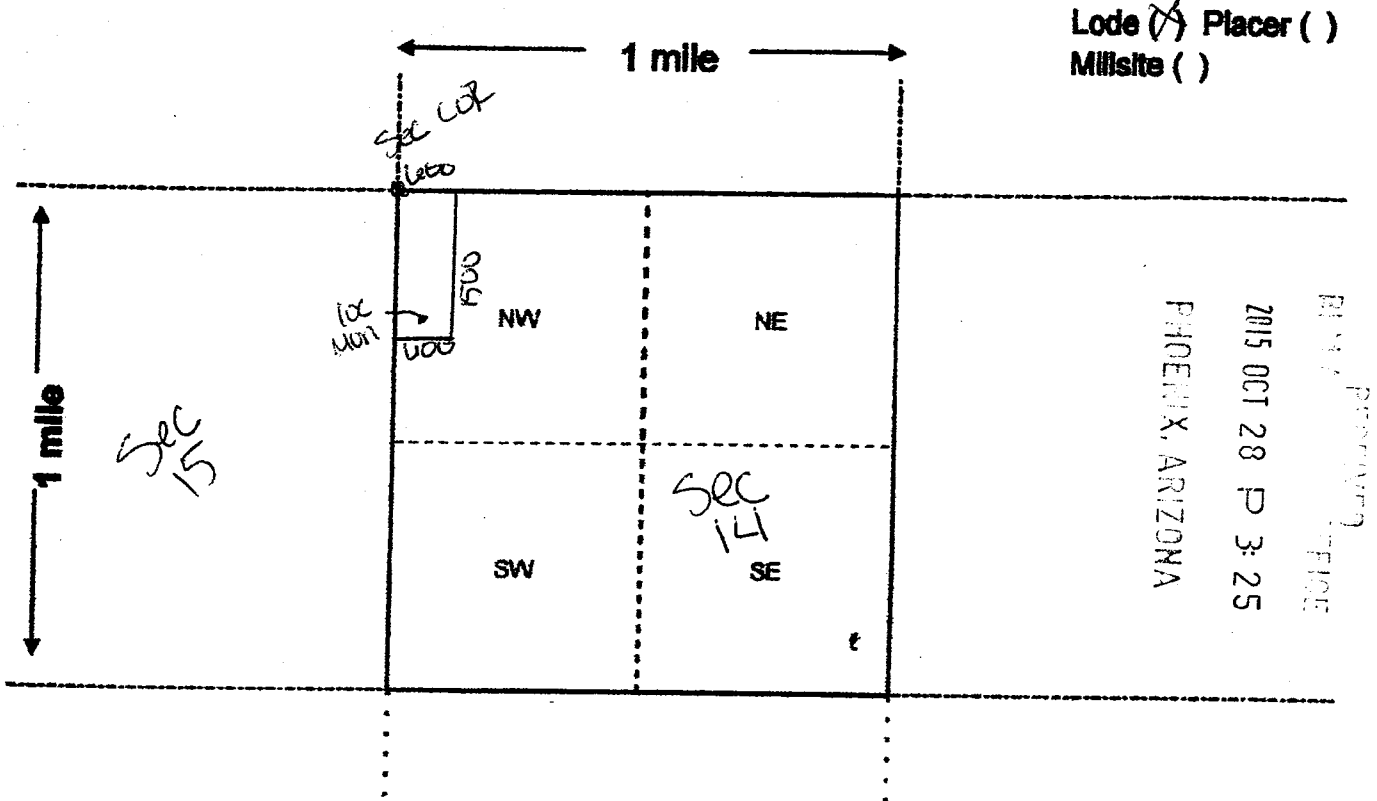
Print Name(s) Steve Karolyi

Signature(s) [Handwritten Signature]

Form MCF100
Revised July 2014

AMC 434539

MINING CLAIM MAP



Scale: 1" = 2000 feet



1. The above map depicts the Marcos gold #3 mining claim, which is located in Section (s) 14, Township 5 N, Range 12 W, Gila and Salt River Base and Meridian, Lapaz County, Arizona. Total claim acreage is 20.66

2. The type of corner and location monuments used are as follows: 2x2x4 wood post with metal scribed tags

3. The bearings and distances in degrees and feet between claim corners and to a public land survey monument are as depicted on the map.

4. If the claim is a placer or millsite claim with exterior limits conforming to legal subdivisions of the public survey, provide a legal description of the claim _____

Form MCF100a
Revised July 2014

This form is available from the Arizona Geology Survey and may be reproduced.

AMC434539

Steve Karolyi
P.O. Box 74353
Phoenix, AZ 85087

LOCATION NOTICE FOR LODE MINING CLAIM

Amendment BLM Serial # _____

NOTICE IS HEREBY GIVEN that the Marcos gold #5
_____ lode mining claim has been located

by Steve Karolyi whose current mailing
address is PO box 74353
Phoenix, Az 85087

BLM
Date
Stamp
2015 OCT 28 P 3:24
PHOENIX, ARIZONA

The general course of this claim is north/south and it is situated in la paz

County, Arizona. This claim is 1500 feet in length and 1000 feet in width.

20.00 Total Claim Acreage. This claim runs from the location monument on which this location notice
is posted on the centerline of the claim approximately 20 feet in a south direction to the north
end line and 300 feet in a west direction to the East end line. This claim is marked by six
monuments, one at each corner and one at the center of each end line of the claim.

The location monument on which this notice is posted is situated within Section 15, Township 5
N, Range 12 W, Gila Salt River Base and Meridian, Arizona and this claim encompasses portions
of the following quarter section(s), section(s), Township(s) and Range(s) NE 1/4 and the SE 1/4
of sec 15 T5N R12W

Gila Salt River Base and Meridian, Arizona.

The locality of this claim with reference to some natural object or permanent monument and additional information
(if any) concerning its locality are as follows: APPROX 1500' south of SEC COR
of sec 15 and 1000 west of the sec LN of sec 15 T5N R 12W

The above information is shown on the attached map.

DATED AND POSTED on the ground this 2 day of Sept, 2015.

LOCATOR(s) AGENT

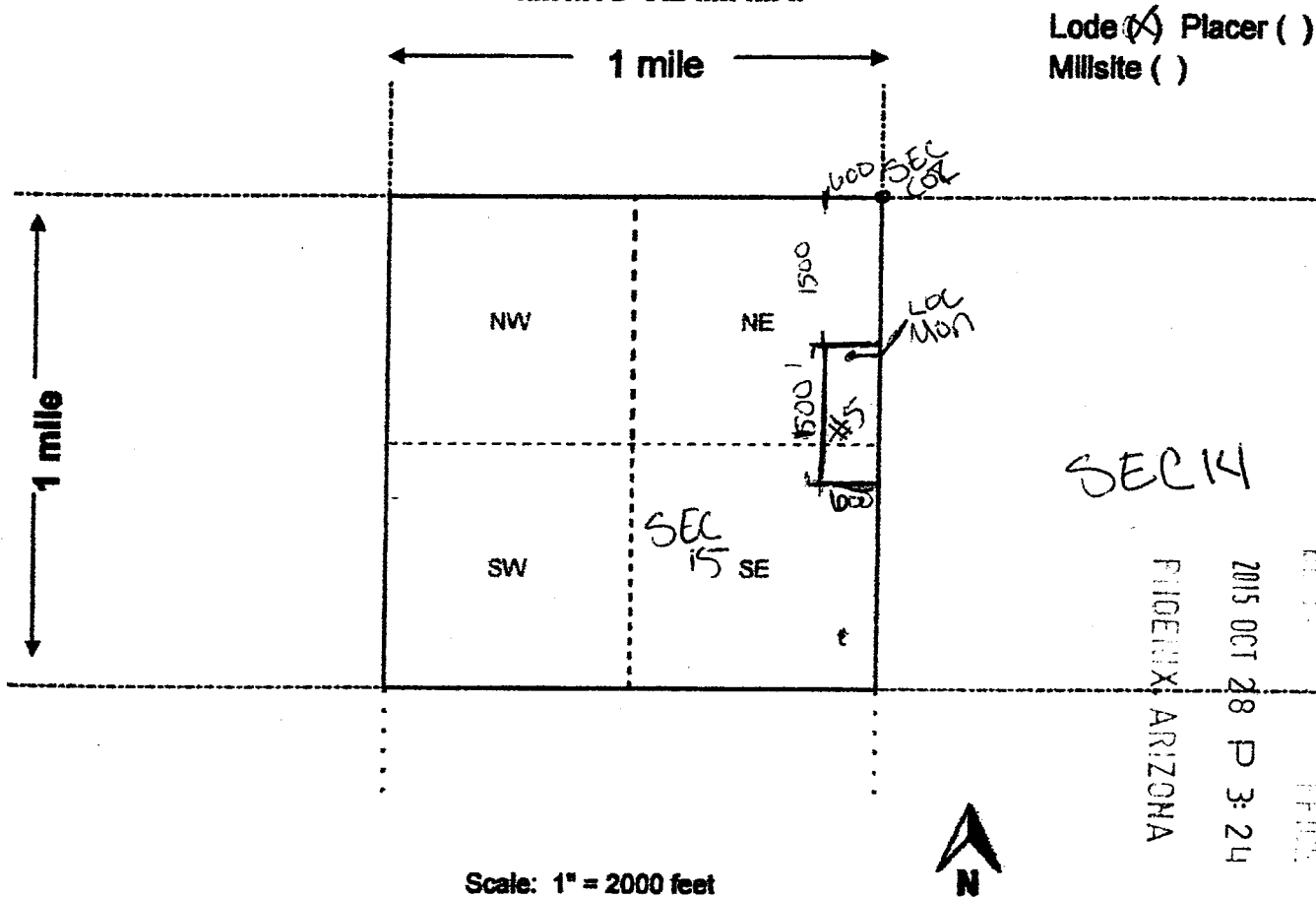
Print Name(s) Steve Karolyi

Signature(s) [Handwritten Signature]

Form MCF100
Revised July 2014

AMC 434540

MINING CLAIM MAP



Scale: 1" = 2000 feet

1. The above map depicts the Maxcos odd #5 mining claim, which is located in Section (s) 15, Township 5 N, Range 12 W, Gila and Salt River Base and Meridian, La Paz County, Arizona. Total claim acreage is 20.66
2. The type of corner and location monuments used are as follows: 2x2x4 wood post with metal scribed tags
3. The bearings and distances in degrees and feet between claim corners and to a public land survey monument are as depicted on the map.
4. If the claim is a placer or millsite claim with exterior limits conforming to legal subdivisions of the public survey, provide a legal description of the claim _____

Form MCF100a
Revised July 2014

This form is available from the Arizona Geology Survey and may be reproduced.

AMC 434540

Steve Karolyi

P.O. Box 74353

Phoenix, AZ 85087

LOCATION NOTICE FOR LORE MINING CLAIM

Amendment BLM Serial # _____

NOTICE IS HEREBY GIVEN that the Marcos gold #6
_____ lode mining claim has been located

by Steve Karolyi whose current mailing
address is Po box 74353
Phoenix, Az 85087

BLM
Date
Stamp
2015 OCT 28 P 3:24
PHOENIX, ARIZONA

Received

The general course of this claim is North/South and it is situated in La Paz
County, Arizona. This claim is 1500 feet in length and 600 feet in width.

20.166 Total Claim Acreage. This claim runs from the location monument on which this location notice
is posted on the centerline of the claim approximately 20 feet in a South direction to the North
end line and 300 feet in a West direction to the East end line. This claim is marked by six
monuments, one at each corner and one at the center of each end line of the claim.

The location monument on which this notice is posted is situated within Section 15, Township 5
N, Range 12 W, Gila Salt River Base and Meridian, Arizona and this claim encompasses portions
of the following quarter section(s), section(s), Township(s) and Range(s) NE 1/4 and the SE 1/4
of sec. 15 T5N R12W

Gila Salt River Base and Meridian, Arizona.

The locality of this claim with reference to some natural object or permanent monument and additional information
if any) concerning its locality are as follows: Approx. 1500 South of the sec cor of 15
and 600 West of the sec LN of sec 15 T5N R12W

The above information is shown on the attached map.

DATED AND POSTED on the ground this 2 day of Sept, 2015.

LOCATOR(s) AGENT

Print Name(s) Steve Karolyi

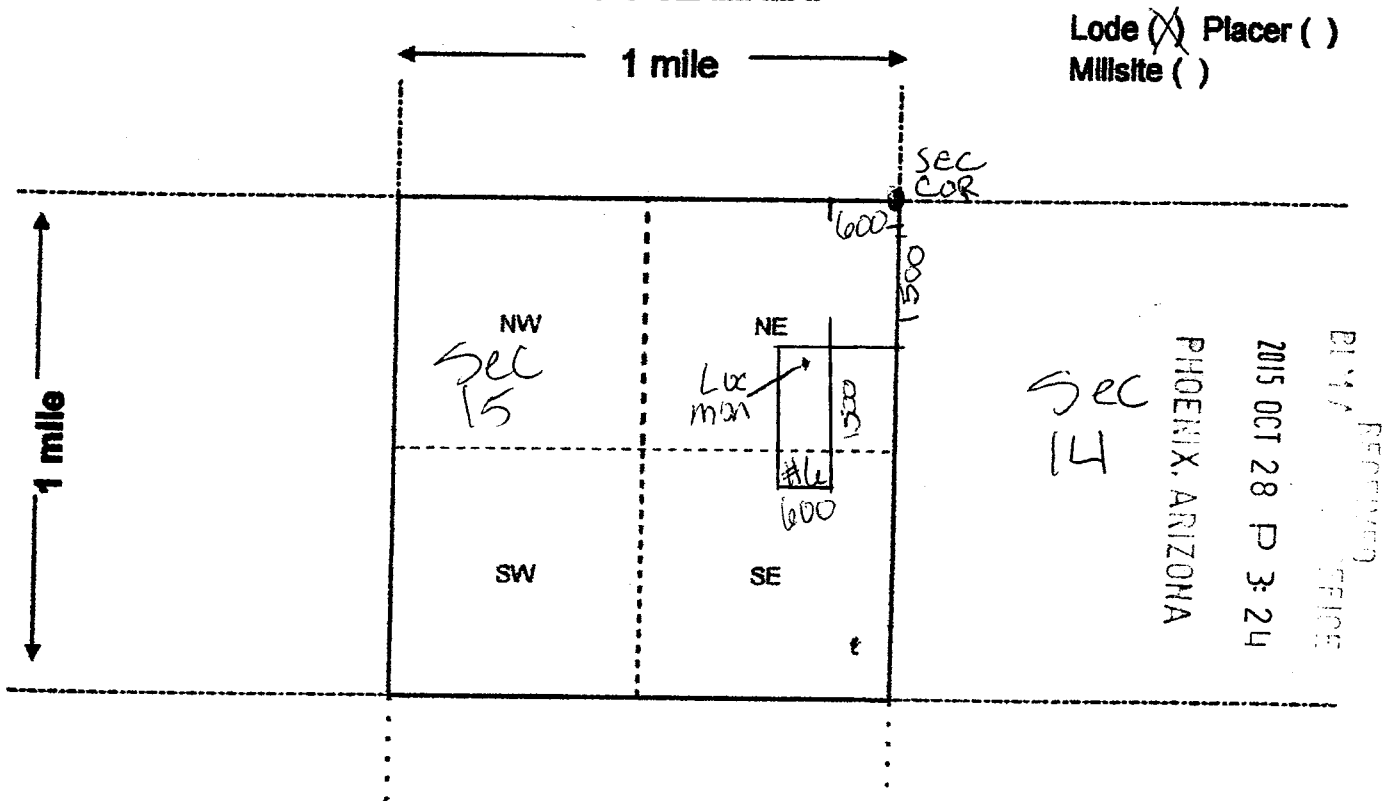
Signature(s) [Signature]

Form MCF180
Revised July 2014

This form is available from the Arizona Geological Survey and may be reproduced.

AMC434541

MINING CLAIM MAP



Scale: 1" = 2000 feet



- The above map depicts the Marcos gold #6 mining claim, which is located in Section (s) 15, Township 5 N, Range 12 W, Gila and Salt River Base and Meridian, La Paz County, Arizona. Total claim acreage is 20.66
- The type of corner and location monuments used are as follows: 2x2x4 wood post with metal scribed tags
- The bearings and distances in degrees and feet between claim corners and to a public land survey monument are as depicted on the map.
- If the claim is a placer or millsite claim with exterior limits conforming to legal subdivisions of the public survey, provide a legal description of the claim _____

Form MCF100a
Revised July 2014

This form is available from the Arizona Geology Survey and may be reproduced.

AMC 434541

Input Parameters for Geographic Report with Land

System Id = CR

Admin State = AZ

Geo State =

Casetype Begins With

Case Disp Txt = AUTHORIZED, CANCELLED, EXPIRED, PENDING, REJECTED, RELINQUISHED, WITHDRAWN

Mer Twp Rng =

Section =

Mtrs = 14 0050N 0120W 014, 14 0050N 0120W 015, 14 0050N 0120W 999

Commodity =

Commodity Txt =

Pending Org =

Pend Org Decode =

Total Rows Returned: 1

RUN TIME: 08:23 AM

UNITED STATES DEPARTMENT OF INTERIOR
BUREAU OF LAND MANAGEMENT
GEOGRAPHIC REPORT WITH LAND
Sorted by Serial Number

RUN DATE: 11/02/2015
Page 1 of 1

Adm State: AZ

Serial Number: AZPHX 0086056
Total Case Acres: 542.590

<u>Casetype</u>	<u>Case Disp</u>				<u>Sect</u>	<u>Sur Typ</u>	<u>Sur Num</u>	<u>Suff</u>	<u>Subdivision</u>	<u>Act Pend</u>
288100	AUTHORIZED	14	0050N	0120W	015	ALIQ			W2E2;	

Steve Karolgi
Po box 74353
Phoenix, AZ 85087

RECEIVED
BLM / BUREAU OFFICE

2015 OCT 28 P 3:25

PHOENIX, ARIZONA



United States department of interior BLM
one north central Ave; Suite 800
Phoenix, AZ 85004

